

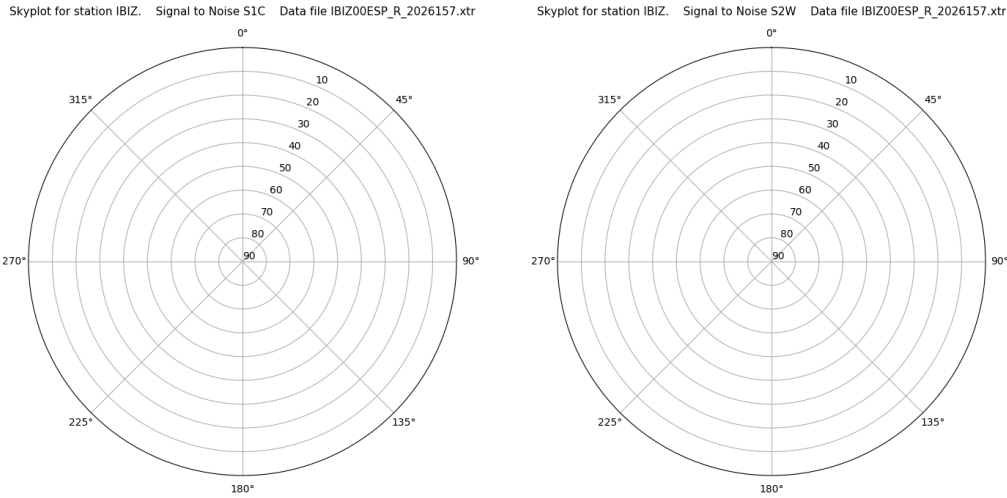
# Control de calidad GNSS GPS diario

Estacion: IBIZ

Fecha: 2026 06 06

Dia del año: 157

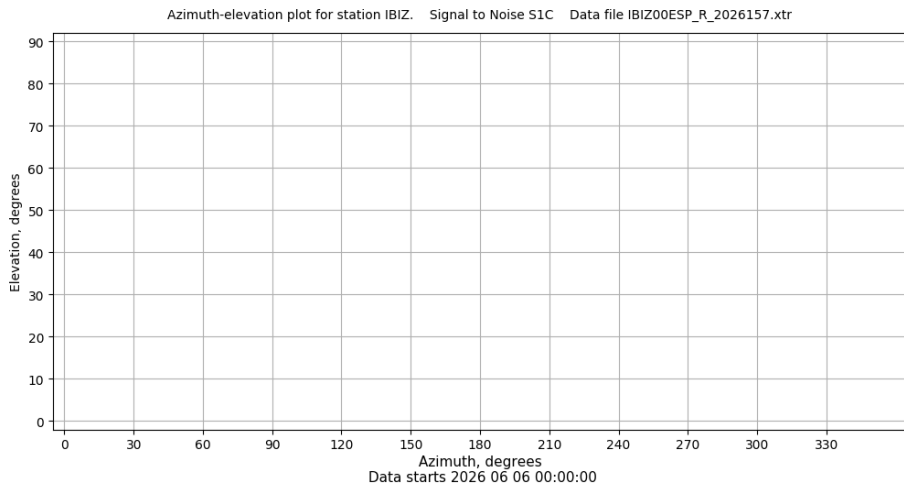
## Señal-Ruido GPS L1 y L2



Data starts 2026 06 06 00:00:00

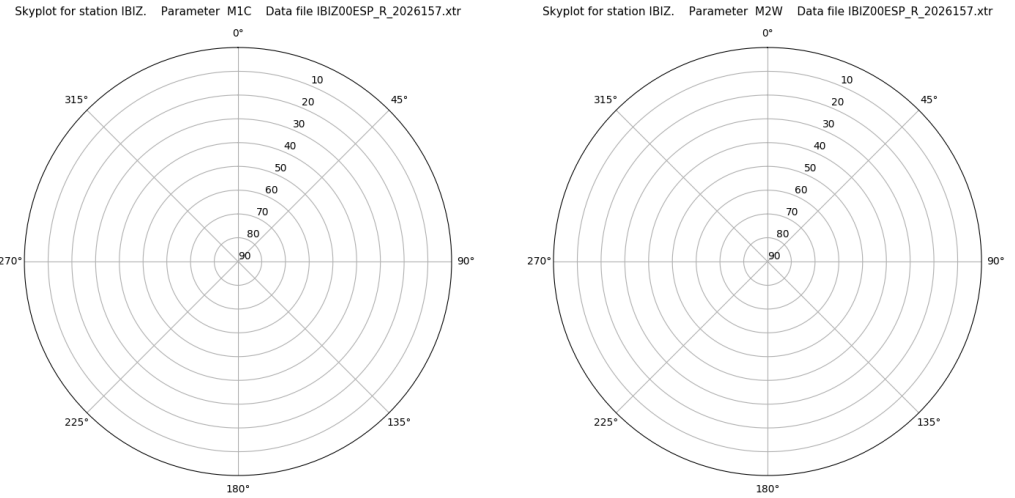
Data starts 2026 06 06 00:00:00

## Azimut-Elevacion



Data starts 2026 06 06 00:00:00

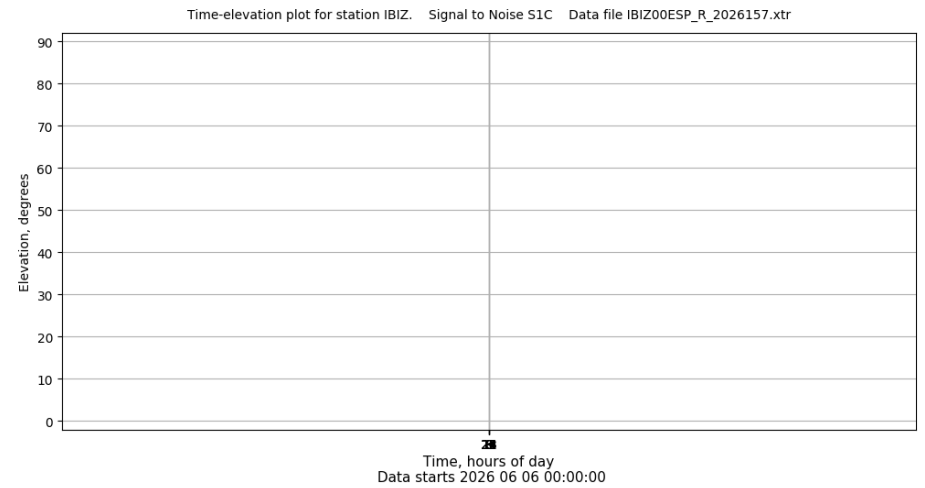
## Multipath GPS L1 y L2



Data starts 2026 06 06 00:00:00

Data starts 2026 06 06 00:00:00

## Tiempo-Elevacion

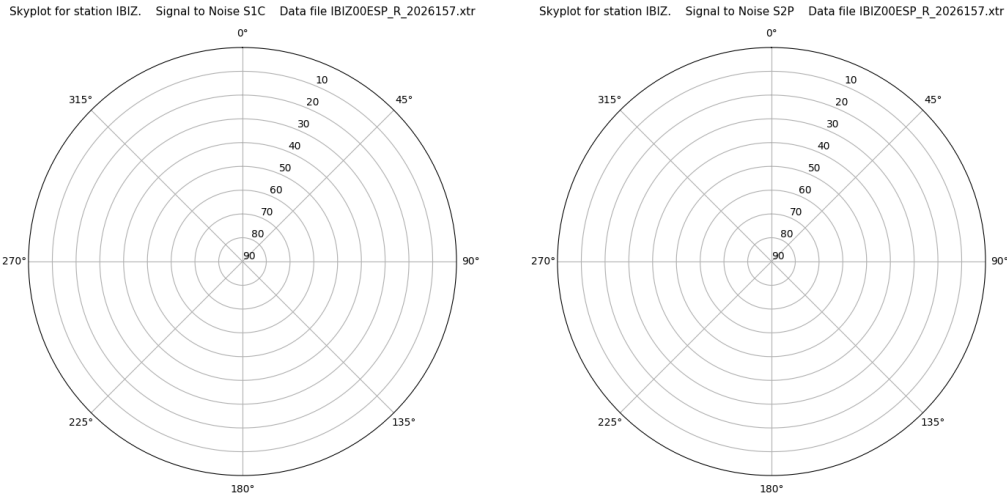


Data starts 2026 06 06 00:00:00

# Control de calidad GNSS GLO diario

Estacion: IBIZ  
 Fecha: 2026 06 06  
 Dia del año: 157

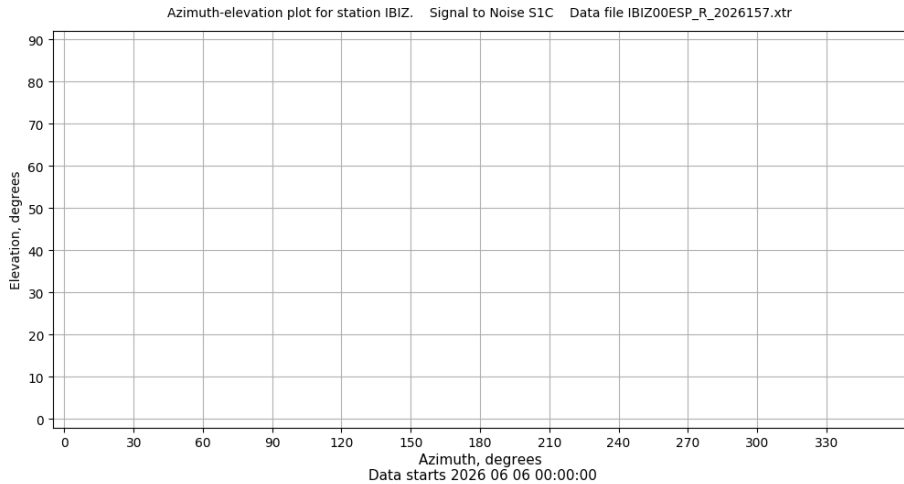
## Señal-Ruido GLO L1 y L2



Data starts 2026 06 06 00:00:00

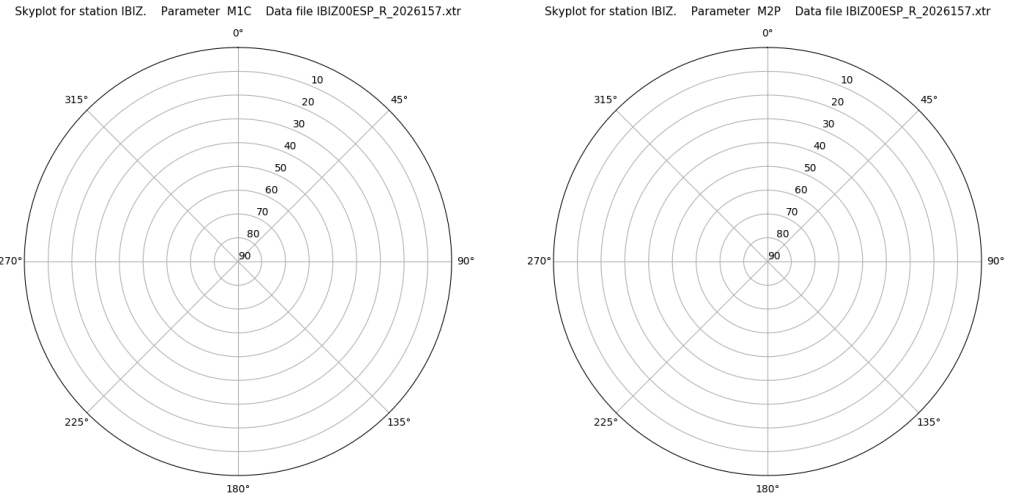
Data starts 2026 06 06 00:00:00

## Azimut-Elevacion



Data starts 2026 06 06 00:00:00

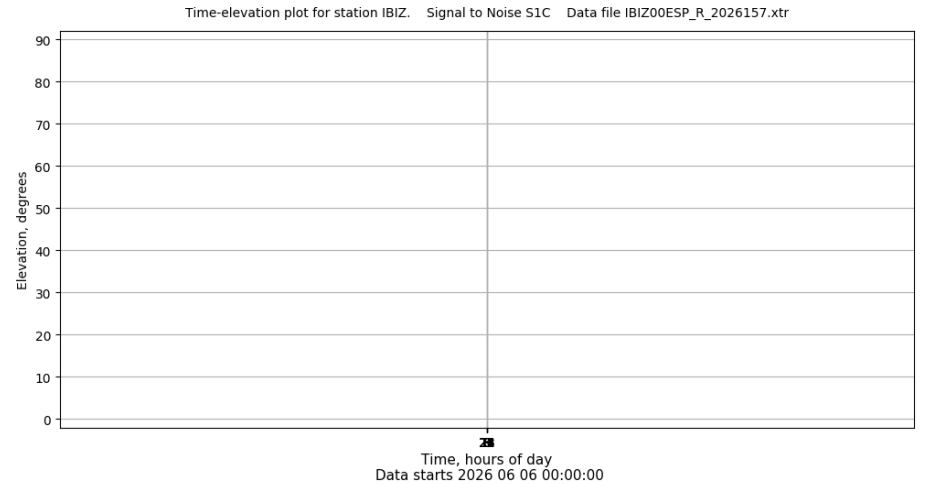
## Multipath GLO L1 y L2



Data starts 2026 06 06 00:00:00

Data starts 2026 06 06 00:00:00

## Tiempo-Elevacion



Data starts 2026 06 06 00:00:00

# Control de calidad GNSS GAL diario

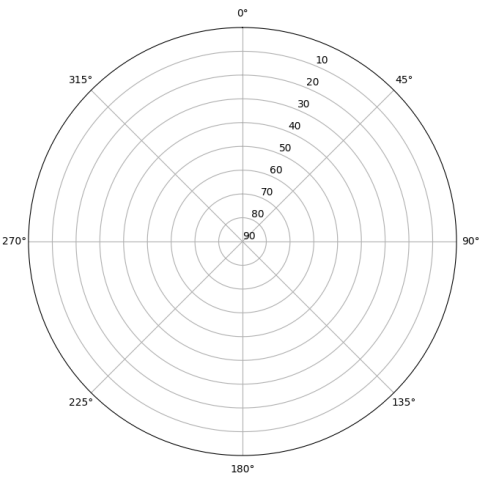
Estacion: IBIZ

Fecha: 2026 06 06

Dia del año: 157

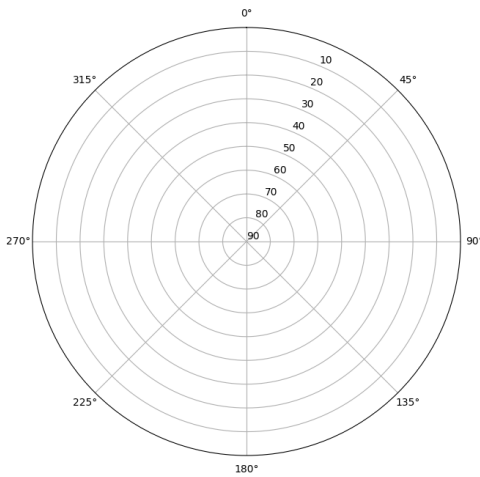
## Señal-Ruido GAL E1 y E5

Skyplot for station IBIZ. Signal to Noise S1C Data file IBIZ00ESP\_R\_2026157.xtr



Data starts 2026 06 06 00:00:00

Skyplot for station IBIZ. Signal to Noise S5Q Data file IBIZ00ESP\_R\_2026157.xtr



Data starts 2026 06 06 00:00:00

## Azimut-Elevacion

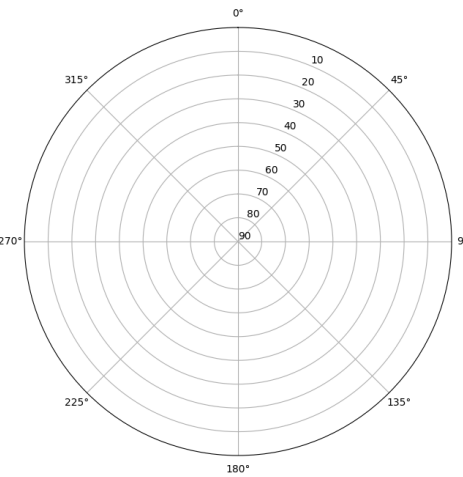
Azimuth-elevation plot for station IBIZ. Signal to Noise S1C Data file IBIZ00ESP\_R\_2026157.xtr



Data starts 2026 06 06 00:00:00

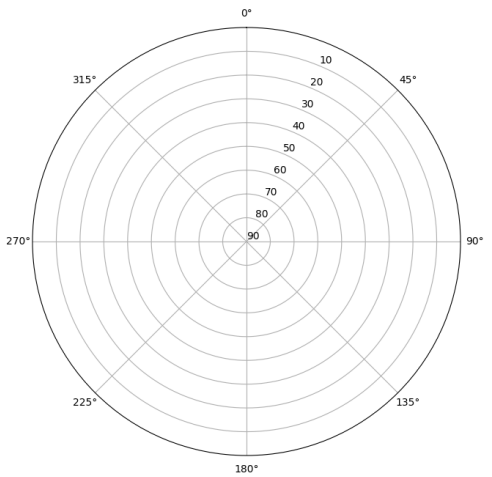
## Multipath GAL E1 y E5

Skyplot for station IBIZ. Parameter M1C Data file IBIZ00ESP\_R\_2026157.xtr



Data starts 2026 06 06 00:00:00


Skyplot for station IBIZ. Parameter M5Q Data file IBIZ00ESP\_R\_2026157.xtr



Data starts 2026 06 06 00:00:00

## Tiempo-Elevacion

Time-elevation plot for station IBIZ. Signal to Noise S1C Data file IBIZ00ESP\_R\_2026157.xtr



Data starts 2026 06 06 00:00:00