

Control de calidad GNSS GPS diario

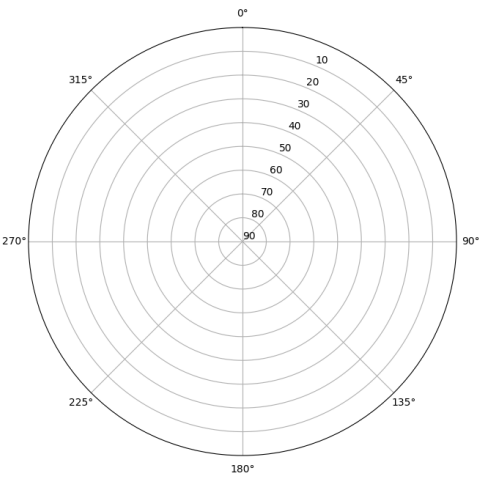
Estacion: IBIZ

Fecha: 2026 03 15

Dia del año: 074

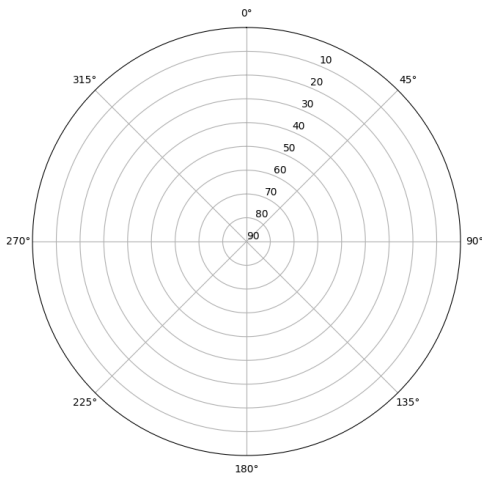
Señal-Ruido GPS L1 y L2

Skyplot for station IBIZ. Signal to Noise S1C Data file IBIZ00ESP_R_2026074.xtr



Data starts 2026 03 15 00:00:00

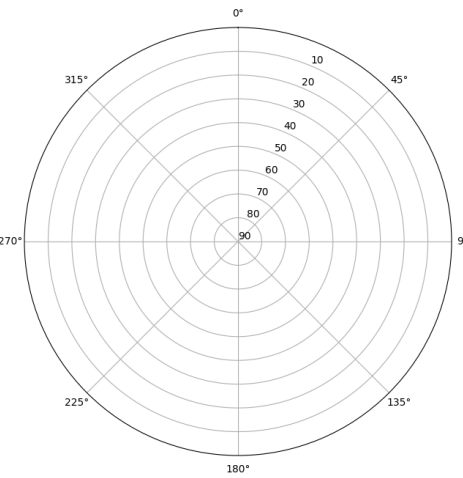
Skyplot for station IBIZ. Signal to Noise S2W Data file IBIZ00ESP_R_2026074.xtr



Data starts 2026 03 15 00:00:00

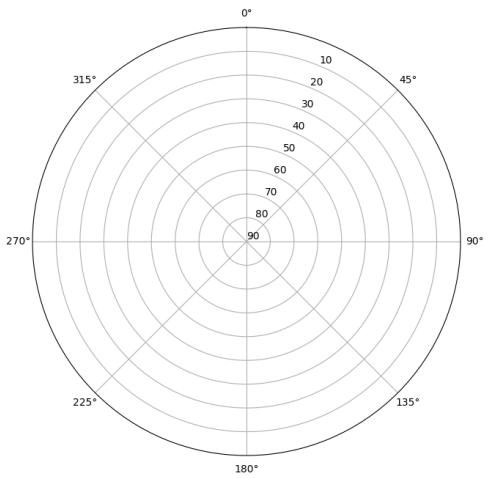
Multipath GPS L1 y L2

Skyplot for station IBIZ. Parameter M1C Data file IBIZ00ESP_R_2026074.xtr



Data starts 2026 03 15 00:00:00

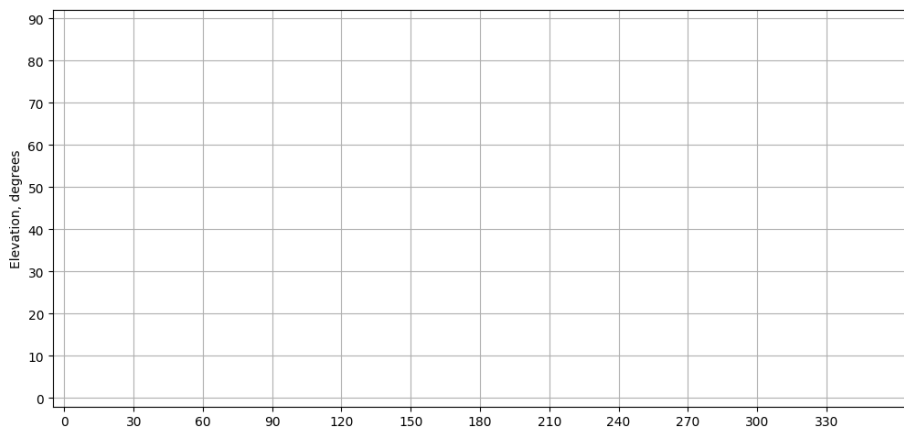
Skyplot for station IBIZ. Parameter M2W Data file IBIZ00ESP_R_2026074.xtr



Data starts 2026 03 15 00:00:00

Azimut-Elevacion


Azimuth-elevation plot for station IBIZ. Signal to Noise S1C Data file IBIZ00ESP_R_2026074.xtr



Data starts 2026 03 15 00:00:00

Tiempo-Elevacion

Time-elevation plot for station IBIZ. Signal to Noise S1C Data file IBIZ00ESP_R_2026074.xtr



Data starts 2026 03 15 00:00:00

Control de calidad GNSS GLO diario

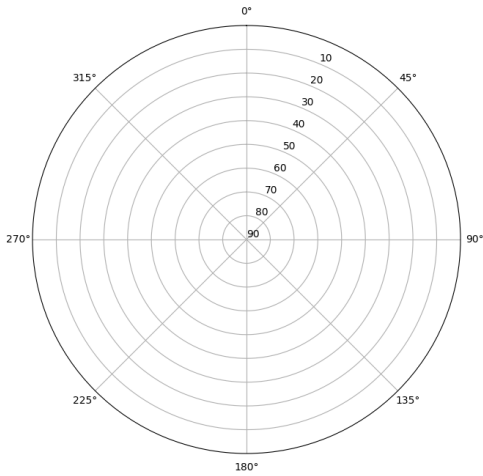
Estacion: IBIZ

Fecha: 2026 03 15

Dia del año: 074

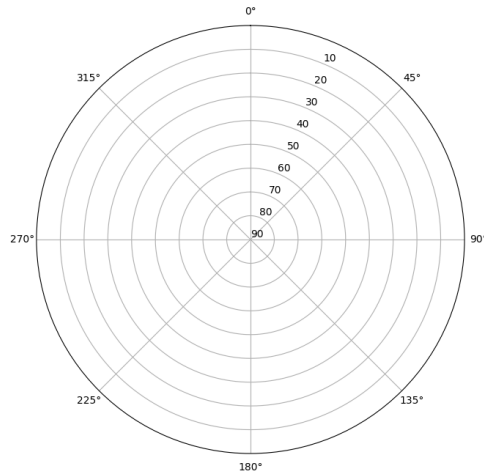
Señal-Ruido GLO L1 y L2

Skyplot for station IBIZ. Signal to Noise S1C Data file IBIZ00ESP_R_2026074.xtr



Data starts 2026 03 15 00:00:00

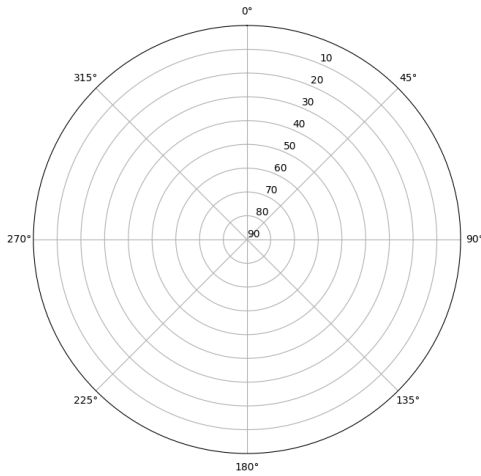
Skyplot for station IBIZ. Signal to Noise S2P Data file IBIZ00ESP_R_2026074.xtr



Data starts 2026 03 15 00:00:00

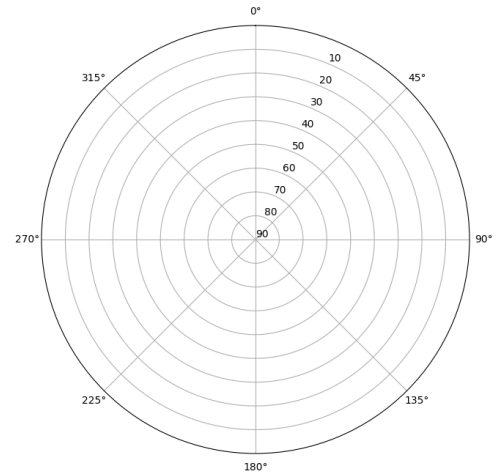
Multipath GLO L1 y L2

Skyplot for station IBIZ. Parameter M1C Data file IBIZ00ESP_R_2026074.xtr



Data starts 2026 03 15 00:00:00

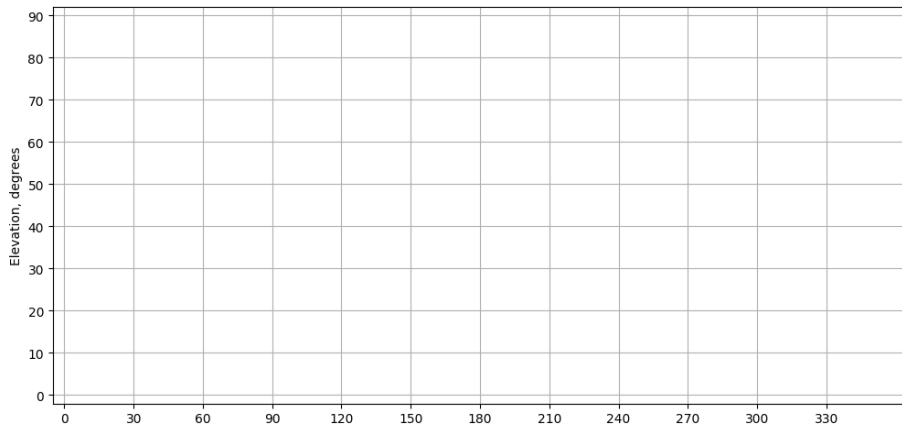
Skyplot for station IBIZ. Parameter M2P Data file IBIZ00ESP_R_2026074.xtr



Data starts 2026 03 15 00:00:00

Azimut-Elevacion


Azimuth-elevation plot for station IBIZ. Signal to Noise S1C Data file IBIZ00ESP_R_2026074.xtr



Data starts 2026 03 15 00:00:00

Tiempo-Elevacion

Time-elevation plot for station IBIZ. Signal to Noise S1C Data file IBIZ00ESP_R_2026074.xtr



Data starts 2026 03 15 00:00:00

Control de calidad GNSS GAL diario

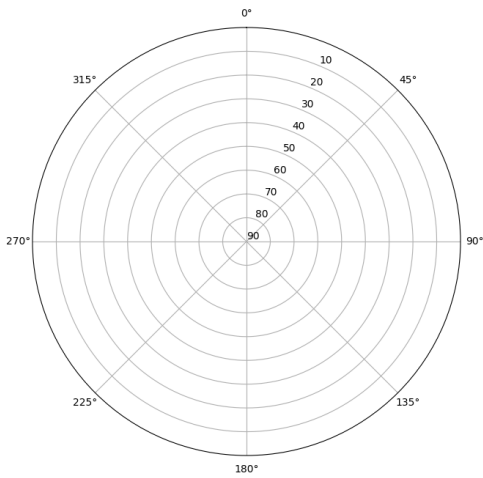
Estacion: IBIZ

Fecha: 2026 03 15

Dia del año: 074

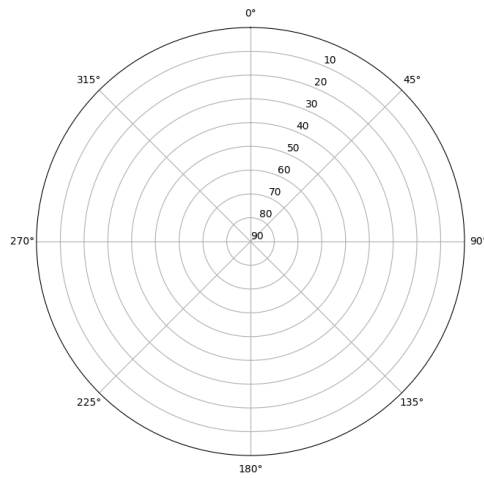
Señal-Ruido GAL E1 y E5

Skyplot for station IBIZ. Signal to Noise S1C Data file IBIZ00ESP_R_2026074.xtr



Data starts 2026 03 15 00:00:00

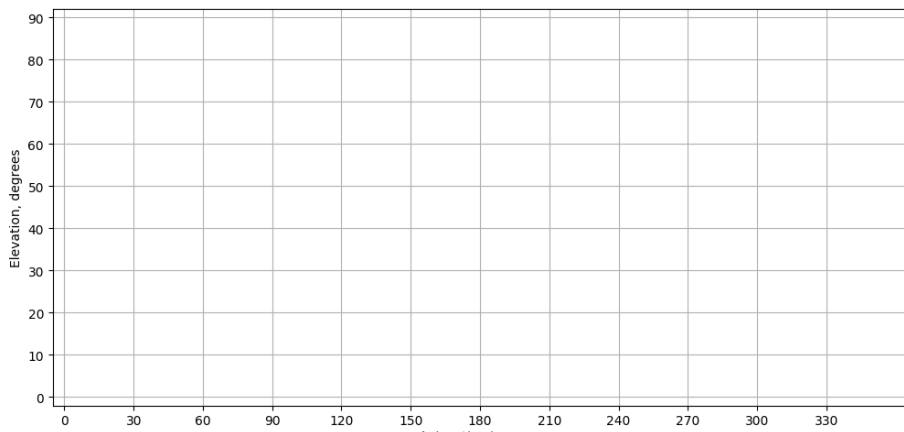
Skyplot for station IBIZ. Signal to Noise S5Q Data file IBIZ00ESP_R_2026074.xtr



Data starts 2026 03 15 00:00:00

Azimut-Elevacion

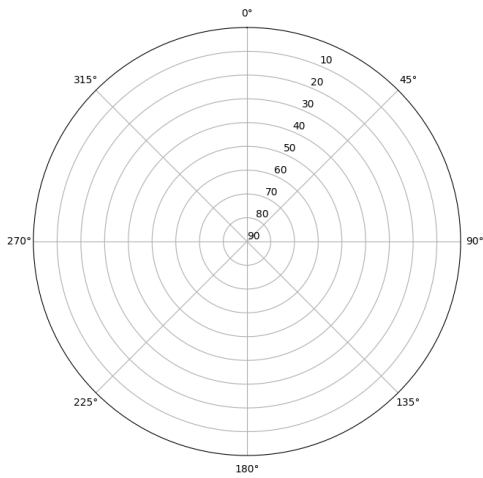
Azimuth-elevation plot for station IBIZ. Signal to Noise S1C Data file IBIZ00ESP_R_2026074.xtr



Data starts 2026 03 15 00:00:00

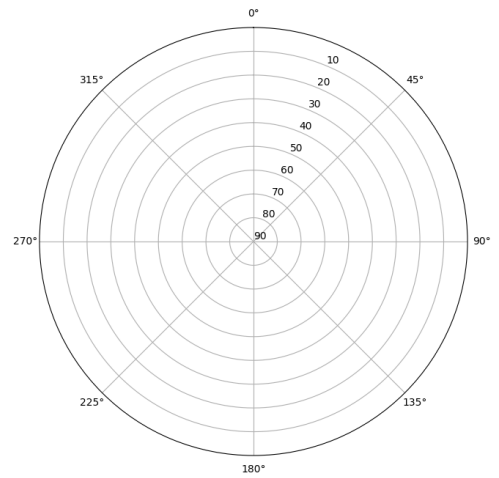
Multipath GAL E1 y E5

Skyplot for station IBIZ. Parameter M1C Data file IBIZ00ESP_R_2026074.xtr



Data starts 2026 03 15 00:00:00


Skyplot for station IBIZ. Parameter M5Q Data file IBIZ00ESP_R_2026074.xtr



Data starts 2026 03 15 00:00:00

Tiempo-Elevacion

Time-elevation plot for station IBIZ. Signal to Noise S1C Data file IBIZ00ESP_R_2026074.xtr



Data starts 2026 03 15 00:00:00