

Control de calidad GNSS GPS diario

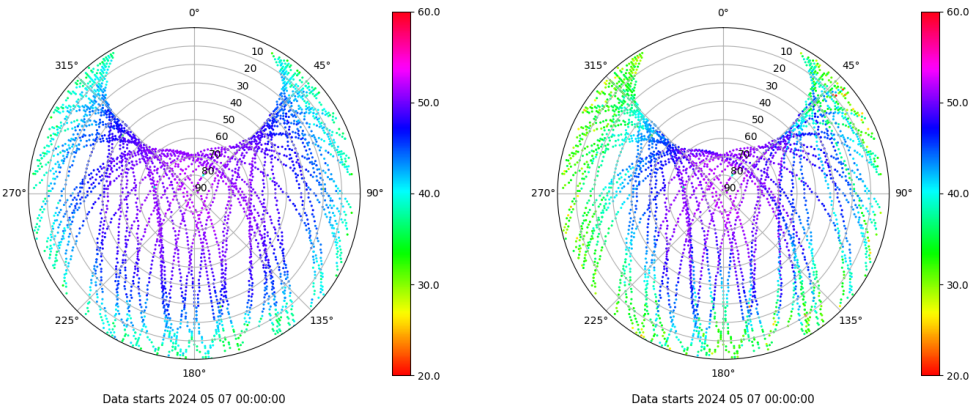
Estacion: IBIZ

Fecha: 2024 05 22

Dia del año: 143

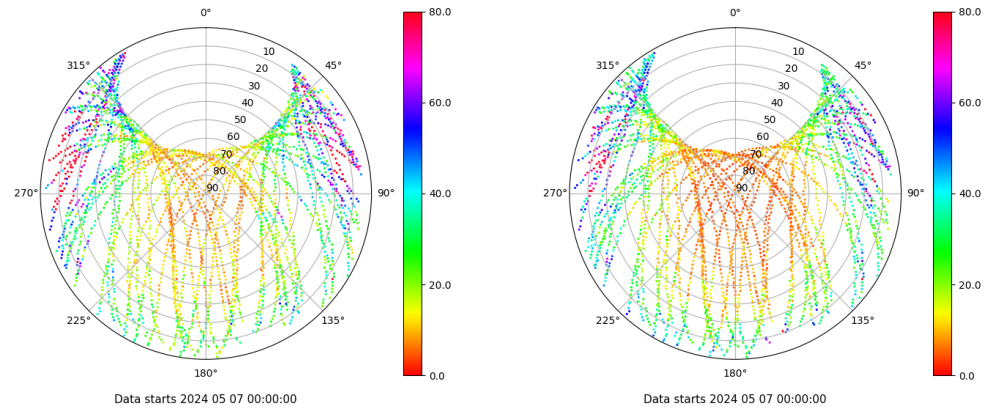
Señal-Ruido GPS L1 y L2

Skyplot for station IBIZ. Signal to Noise S1C Data file IBIZ00ESP_R_2024128.xtr Skyplot for station IBIZ. Signal to Noise S2W Data file IBIZ00ESP_R_2024128.xtr



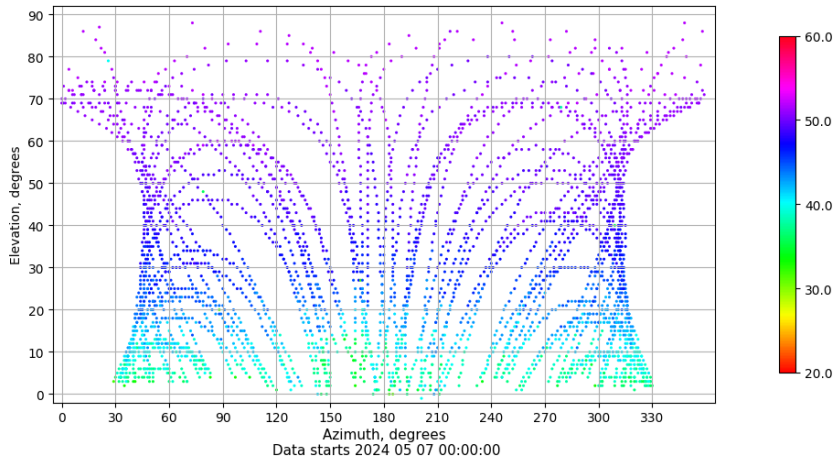
Multipath GPS L1 y L2

Skyplot for station IBIZ. Parameter M1C Data file IBIZ00ESP_R_2024128.xtr Skyplot for station IBIZ. Parameter M2W Data file IBIZ00ESP_R_2024128.xtr



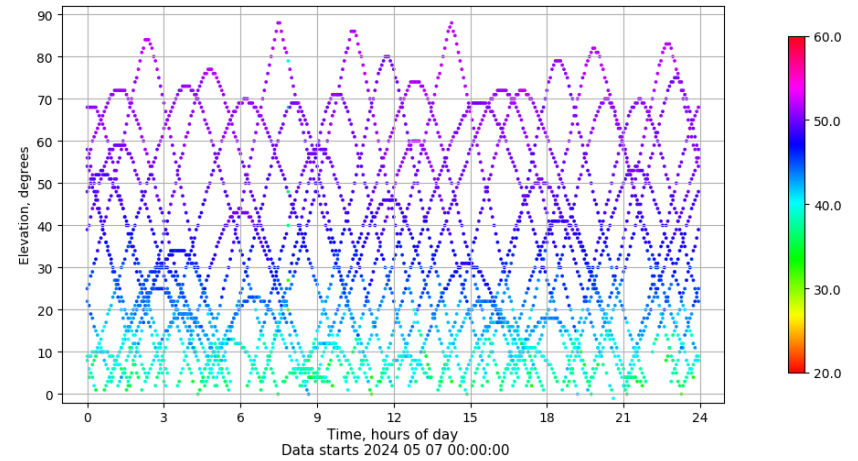
Azimut-Elevacion

Azimuth-elevation plot for station IBIZ. Signal to Noise S1C Data file IBIZ00ESP_R_2024128.xtr



Tiempo-Elevacion

Time-elevation plot for station IBIZ. Signal to Noise S1C Data file IBIZ00ESP_R_2024128.xtr



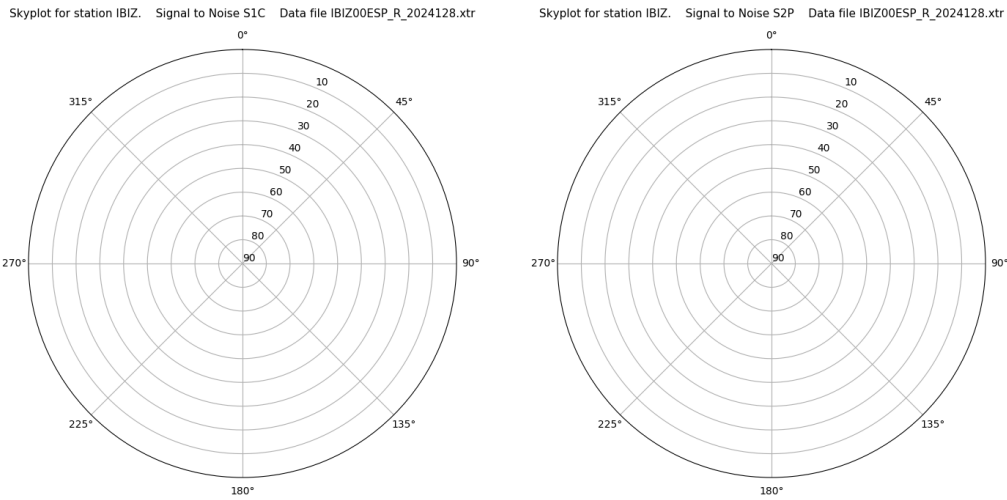
Control de calidad GNSS GLO diario

Estacion: IBIZ

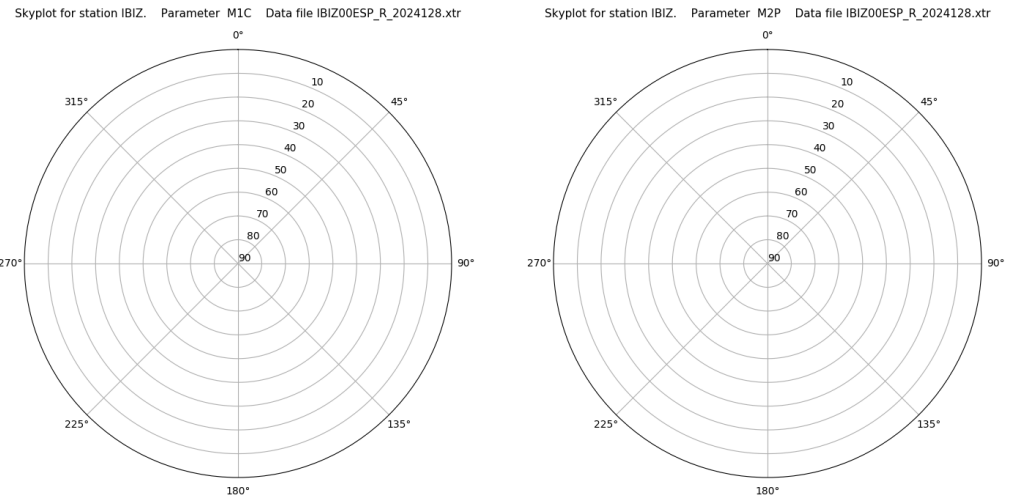
Fecha: 2024 05 22

Dia del año: 143

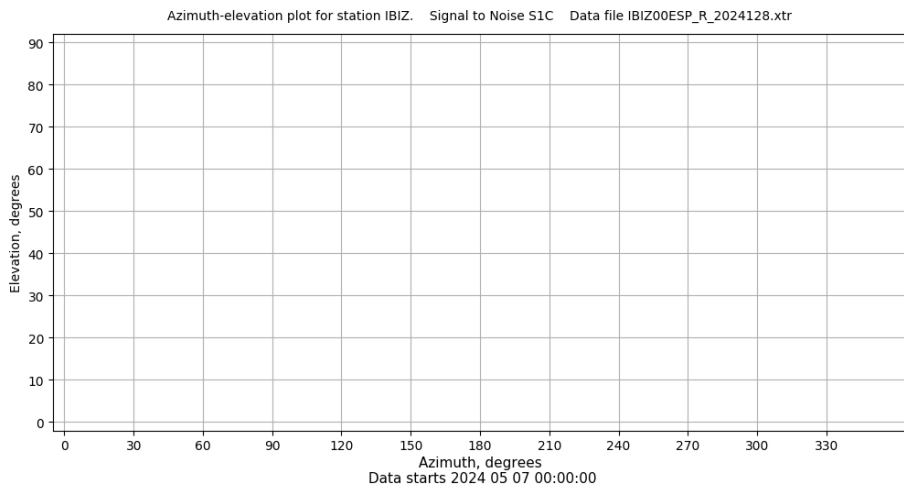
Señal-Ruido GLO L1 y L2



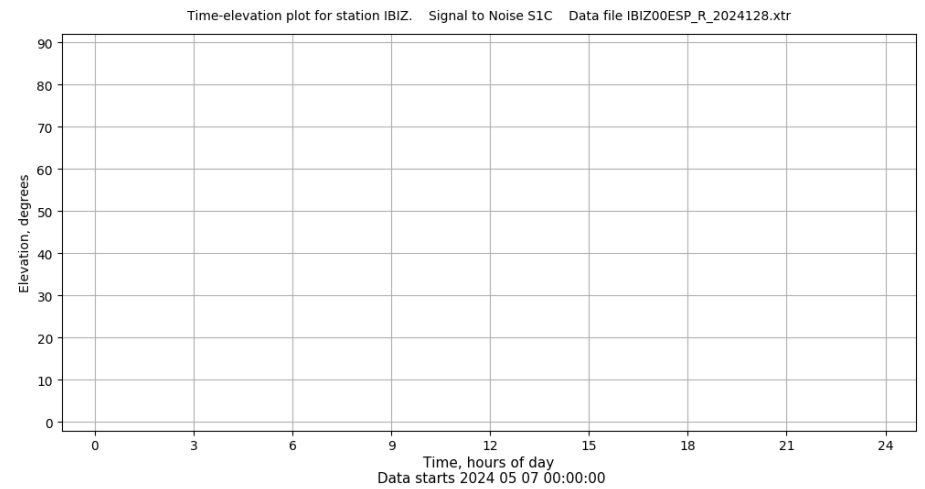
Multipath GLO L1 y L2



Azimut-Elevacion



Tiempo-Elevacion



Control de calidad GNSS GAL diario

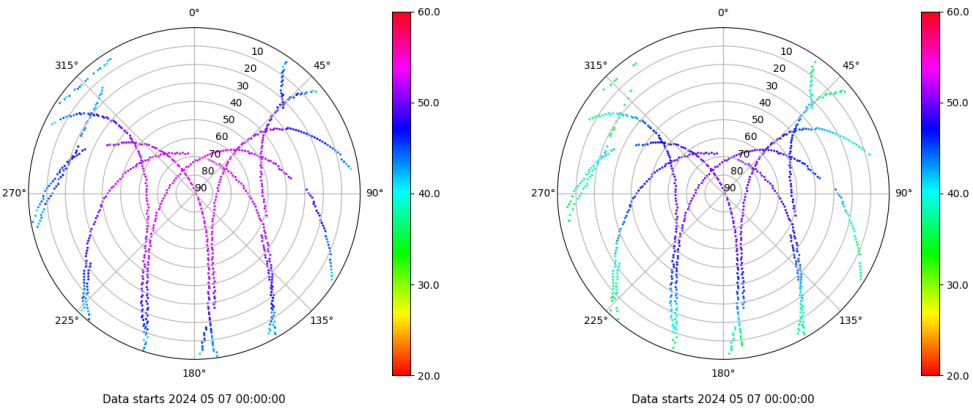
Estacion: IBIZ

Fecha: 2024 05 22

Dia del año: 143

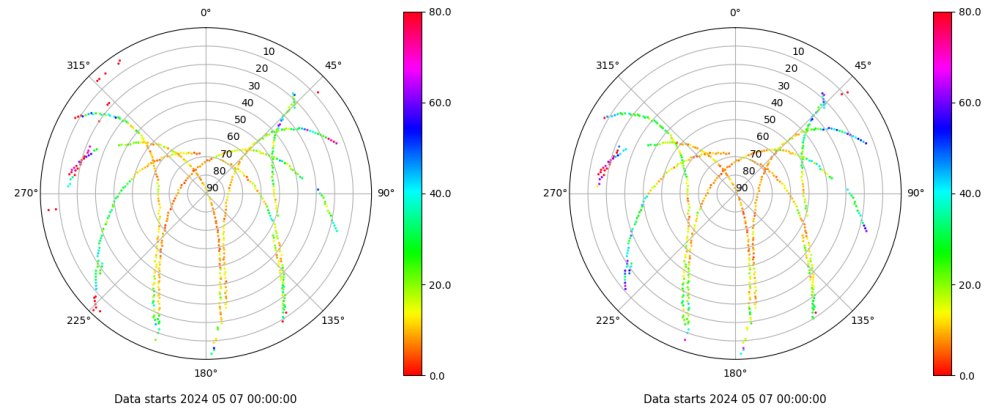
Señal-Ruido GAL E1 y E5

Skyplot for station IBIZ. Signal to Noise S1C Data file IBIZ00ESP_R_2024128.xtr Skyplot for station IBIZ. Signal to Noise S5Q Data file IBIZ00ESP_R_2024128.xtr



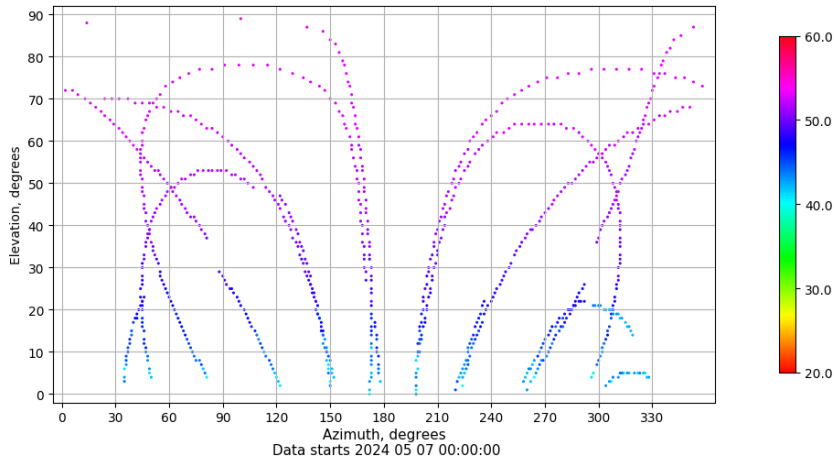
Multipath GAL E1 y E5

Skyplot for station IBIZ. Parameter M1C Data file IBIZ00ESP_R_2024128.xtr Skyplot for station IBIZ. Parameter M5Q Data file IBIZ00ESP_R_2024128.xtr



Azimuth-Elevacion

Azimuth-elevation plot for station IBIZ. Signal to Noise S1C Data file IBIZ00ESP_R_2024128.xtr



Tiempo-Elevacion

Time-elevation plot for station IBIZ. Signal to Noise S1C Data file IBIZ00ESP_R_2024128.xtr

