

Control de calidad GNSS GPS diario

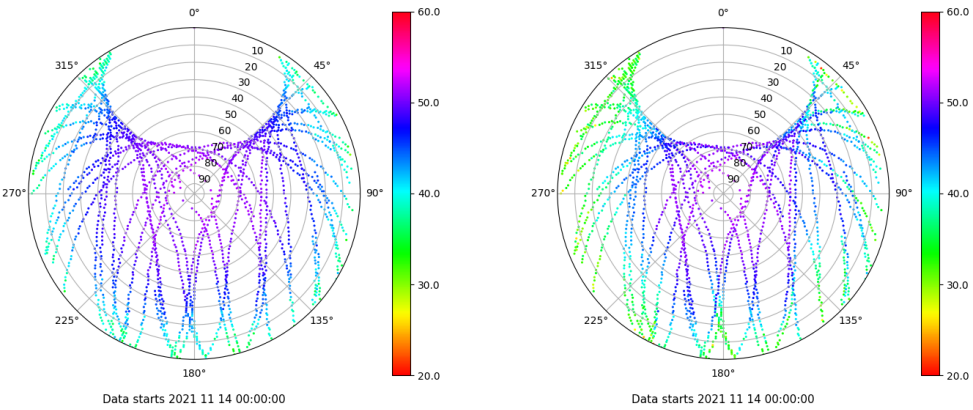
Estacion: IBIZ

Fecha: 2021 11 14

Dia del año: 318

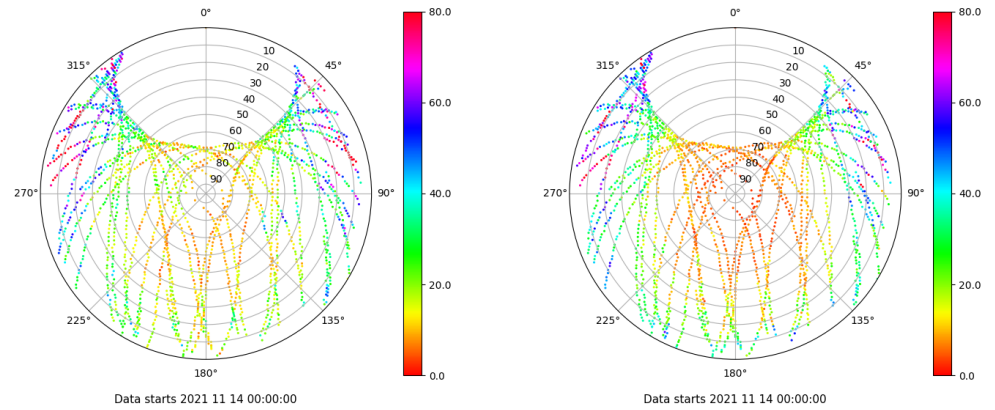
Señal-Ruido GPS L1 y L2

Skyplot for station IBIZ. Signal to Noise S1C Data file IBIZ00ESP_R_2021318.xtr Skyplot for station IBIZ. Signal to Noise S2W Data file IBIZ00ESP_R_2021318.xtr



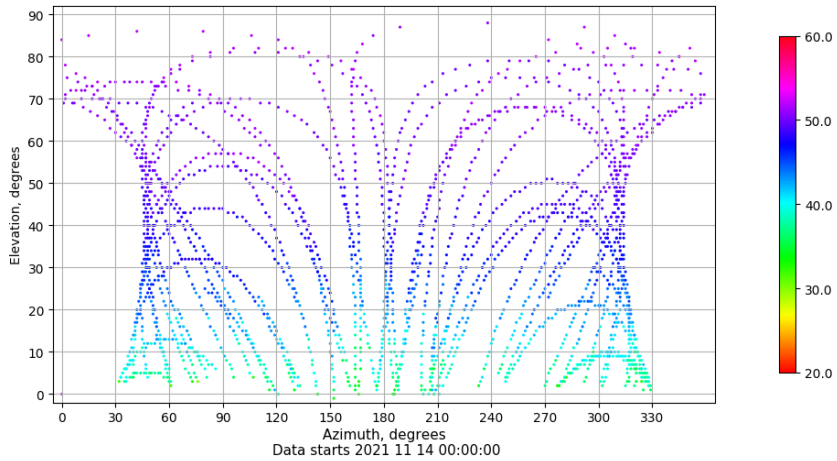
Multipath GPS L1 y L2

Skyplot for station IBIZ. Parameter M1C Data file IBIZ00ESP_R_2021318.xtr Skyplot for station IBIZ. Parameter M2W Data file IBIZ00ESP_R_2021318.xtr



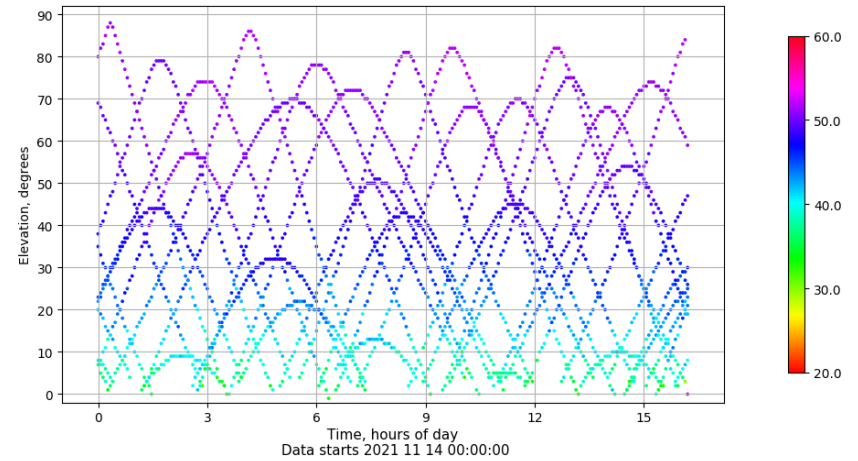
Azimut-Elevacion

Azimuth-elevation plot for station IBIZ. Signal to Noise S1C Data file IBIZ00ESP_R_2021318.xtr



Tiempo-Elevacion

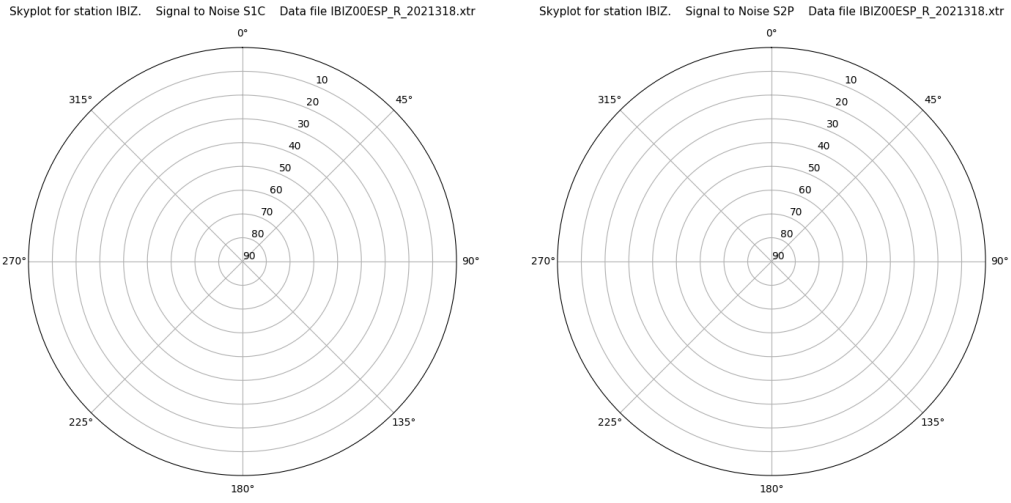
Time-elevation plot for station IBIZ. Signal to Noise S1C Data file IBIZ00ESP_R_2021318.xtr



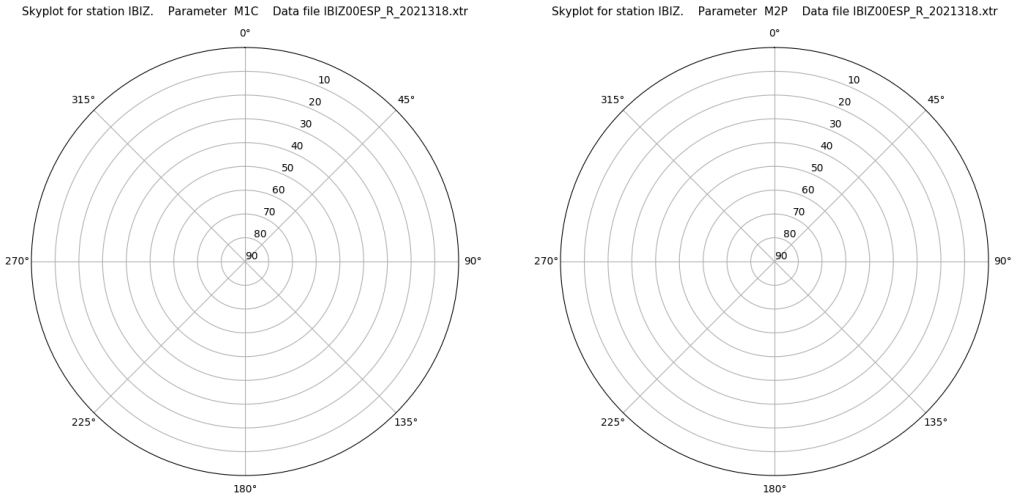
Control de calidad GNSS GLO diario

Estacion: IBIZ
 Fecha: 2021 11 14
 Dia del año: 318

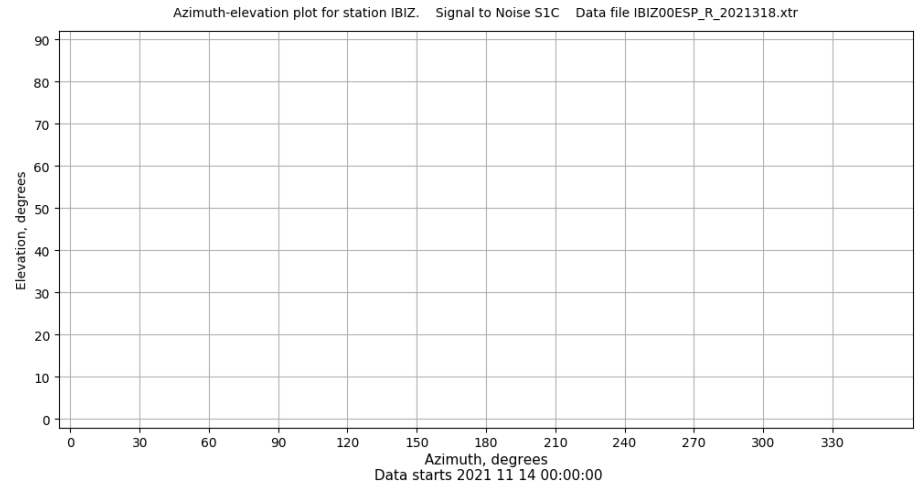
Señal-Ruido GLO L1 y L2



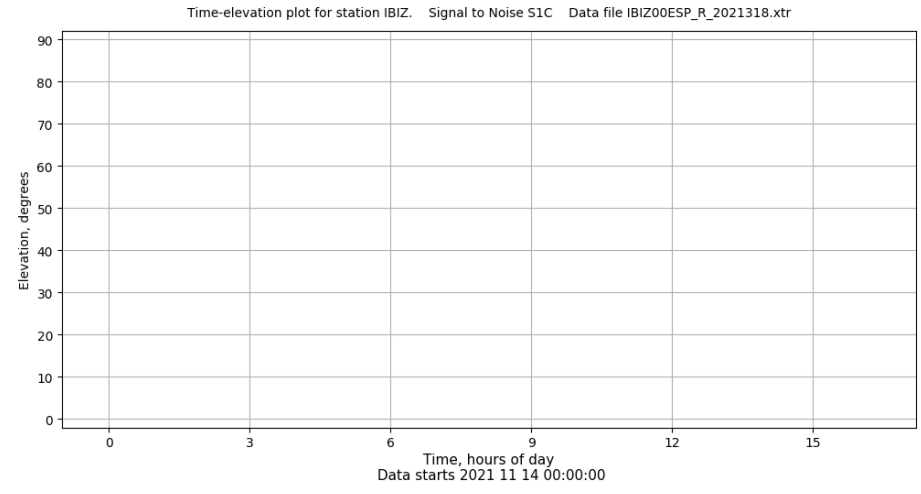
Multipath GLO L1 y L2



Azimut-Elevacion



Tiempo-Elevacion



Control de calidad GNSS GAL diario

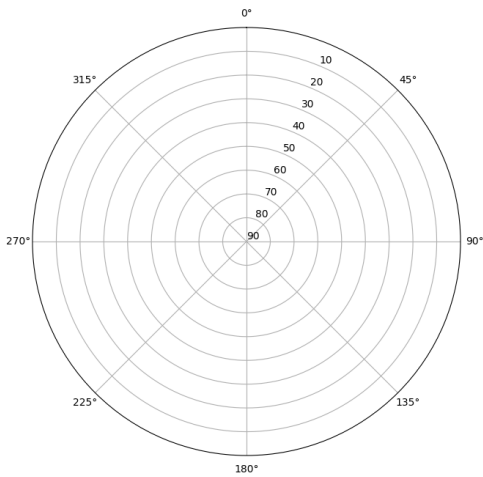
Estacion: IBIZ

Fecha: 2021 11 14

Dia del año: 318

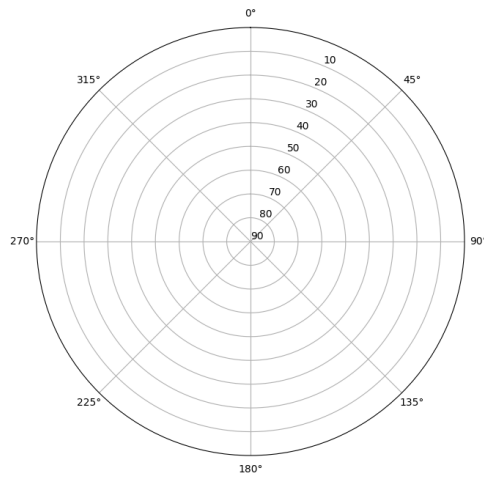
Señal-Ruido GAL E1 y E5

Skyplot for station IBIZ. Signal to Noise S1C Data file IBIZ00ESP_R_2021318.xtr



Data starts 2021 11 14 00:00:00

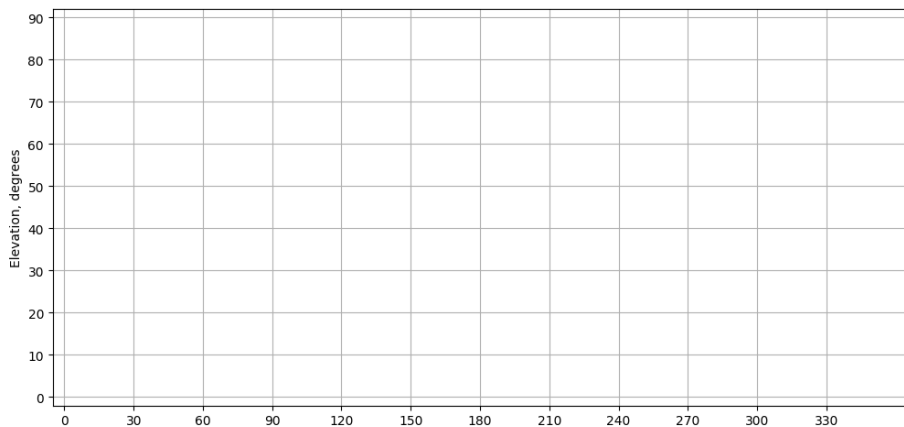
Skyplot for station IBIZ. Signal to Noise S5Q Data file IBIZ00ESP_R_2021318.xtr



Data starts 2021 11 14 00:00:00

Azimut-Elevacion

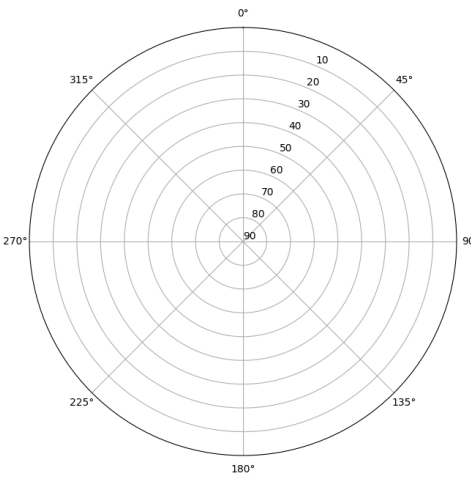
Azimuth-elevation plot for station IBIZ. Signal to Noise S1C Data file IBIZ00ESP_R_2021318.xtr



Data starts 2021 11 14 00:00:00

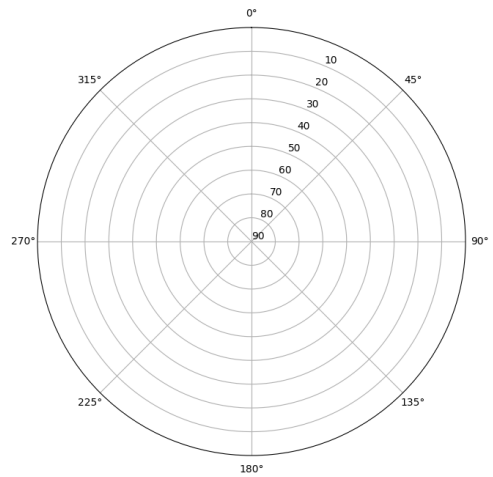
Multipath GAL E1 y E5

Skyplot for station IBIZ. Parameter M1C Data file IBIZ00ESP_R_2021318.xtr



Data starts 2021 11 14 00:00:00

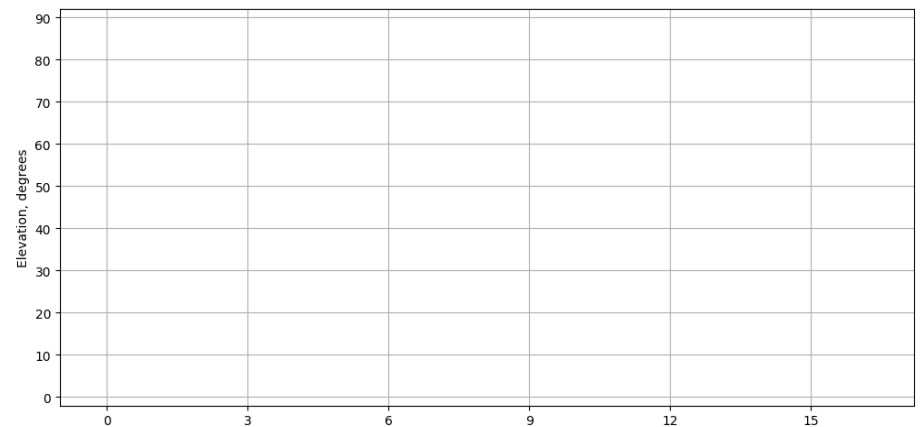
Skyplot for station IBIZ. Parameter M5Q Data file IBIZ00ESP_R_2021318.xtr



Data starts 2021 11 14 00:00:00

Tiempo-Elevacion

Time-elevation plot for station IBIZ. Signal to Noise S1C Data file IBIZ00ESP_R_2021318.xtr



Data starts 2021 11 14 00:00:00