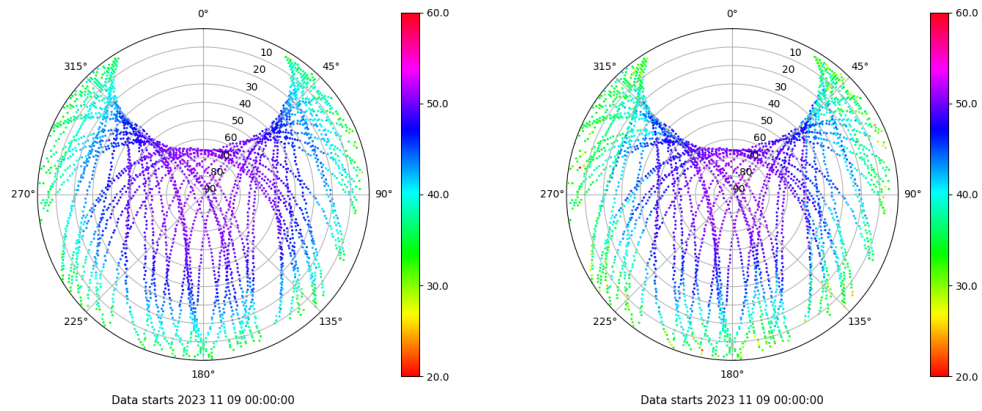


# Control de calidad GNSS GPS diario

Estacion: HUE1  
 Fecha: 2023 11 09  
 Dia del año: 313

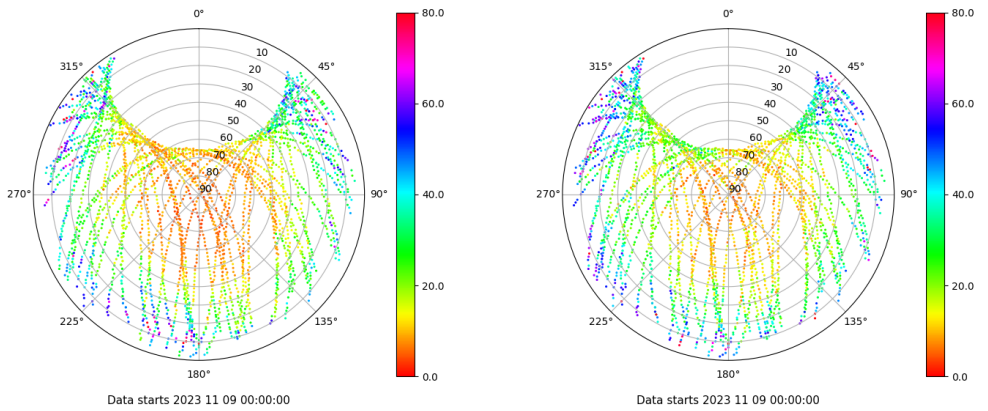
## Señal-Ruido GPS L1 y L2

Skyplot for station HUE1. Signal to Noise S1C Data file HUE100ESP\_R\_2023313.xtr Skyplot for station HUE1. Signal to Noise S2W Data file HUE100ESP\_R\_2023313.xtr



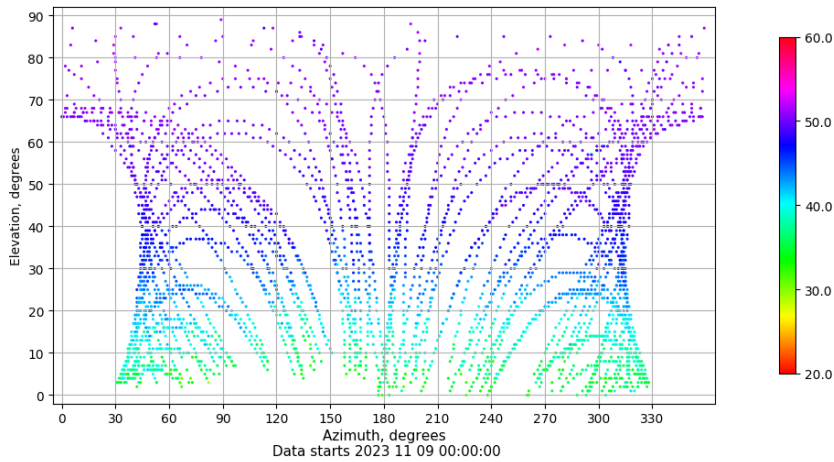
## Multipath GPS L1 y L2

Skyplot for station HUE1. Parameter M1C Data file HUE100ESP\_R\_2023313.xtr Skyplot for station HUE1. Parameter M2W Data file HUE100ESP\_R\_2023313.xtr



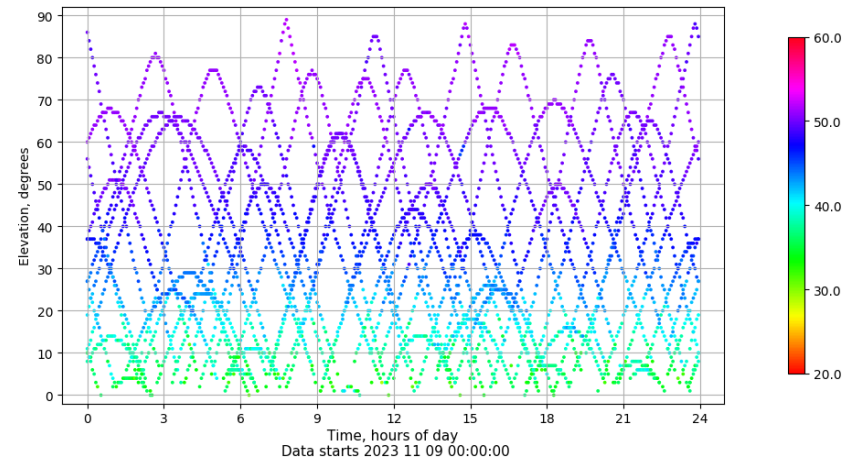
## Azimuth-Elevacion

Azimuth-elevation plot for station HUE1. Signal to Noise S1C Data file HUE100ESP\_R\_2023313.xtr



## Tiempo-Elevacion

Time-elevation plot for station HUE1. Signal to Noise S1C Data file HUE100ESP\_R\_2023313.xtr

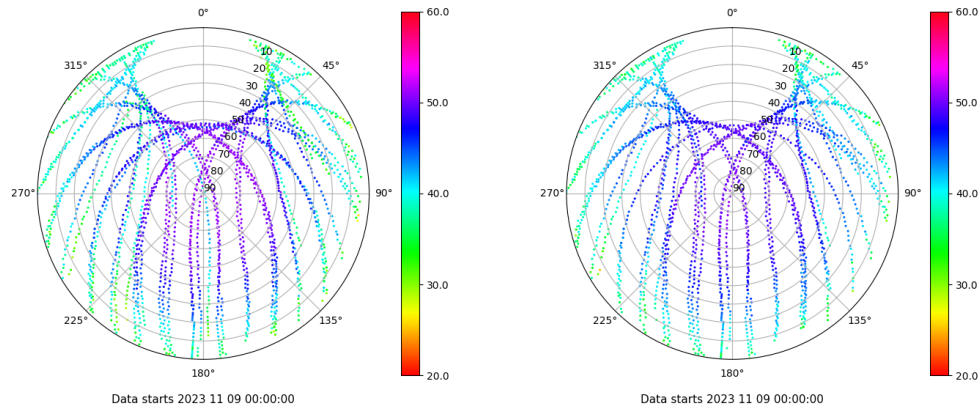


# Control de calidad GNSS GLO diario

Estacion: HUE1  
 Fecha: 2023 11 09  
 Dia del año: 313

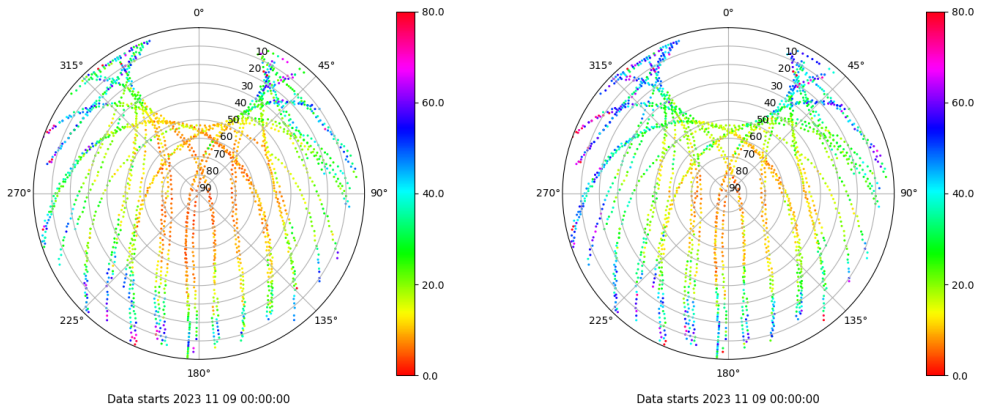
## Señal-Ruido GLO L1 y L2

Skyplot for station HUE1. Signal to Noise S1C Data file HUE100ESP\_R\_2023313.xtr Skyplot for station HUE1. Signal to Noise S2P Data file HUE100ESP\_R\_2023313.xtr



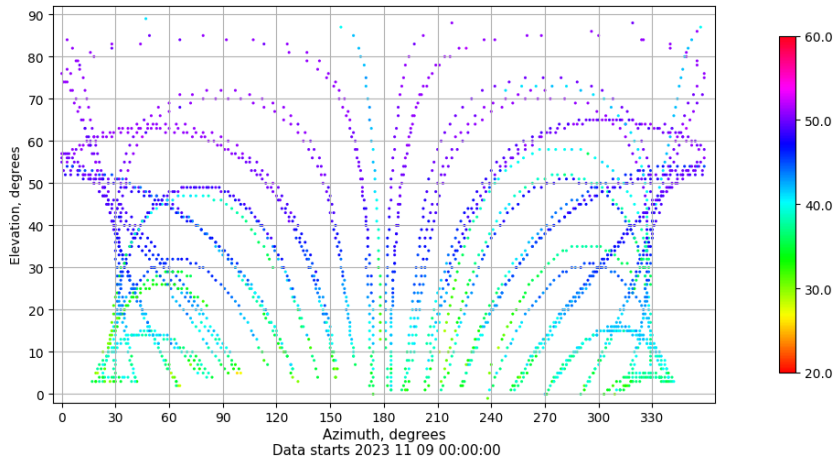
## Multipath GLO L1 y L2

Skyplot for station HUE1. Parameter M1C Data file HUE100ESP\_R\_2023313.xtr Skyplot for station HUE1. Parameter M2P Data file HUE100ESP\_R\_2023313.xtr



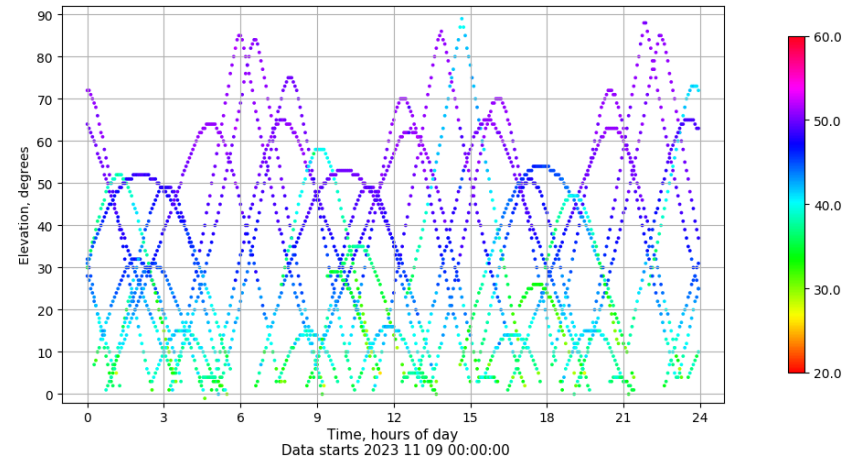
## Azimuth-Elevacion

Azimuth-elevation plot for station HUE1. Signal to Noise S1C Data file HUE100ESP\_R\_2023313.xtr



## Tiempo-Elevacion

Time-elevation plot for station HUE1. Signal to Noise S1C Data file HUE100ESP\_R\_2023313.xtr

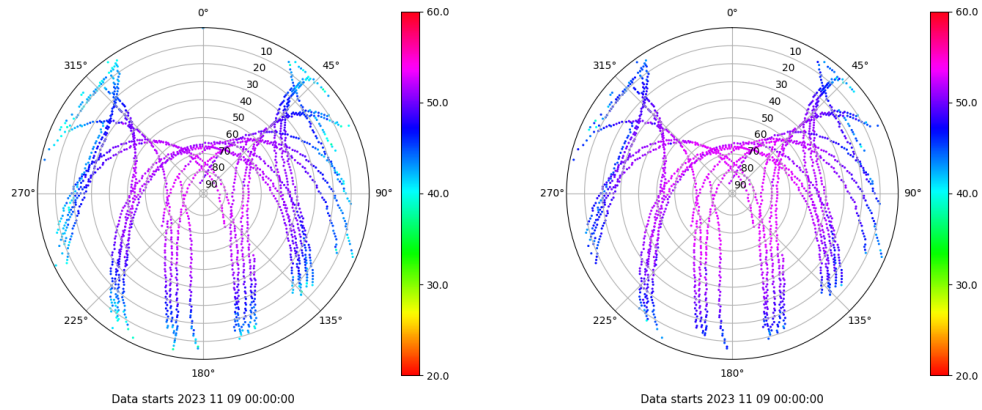


# Control de calidad GNSS GAL diario

Estacion: HUE1  
 Fecha: 2023 11 09  
 Dia del año: 313

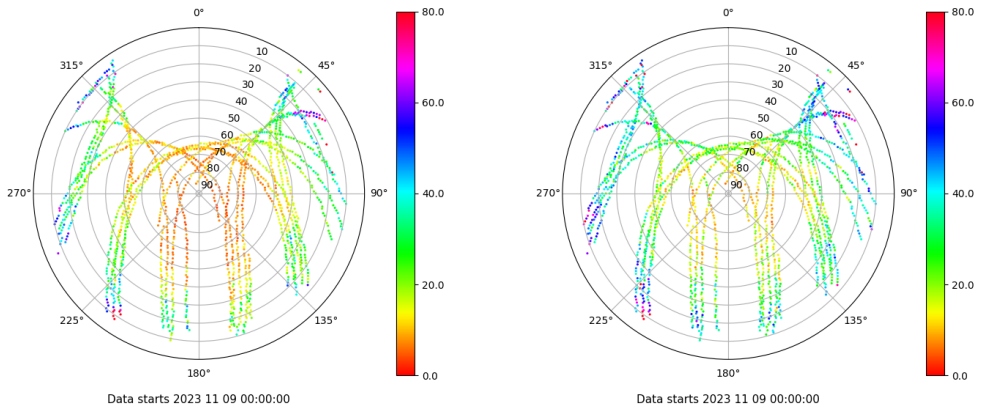
## Señal-Ruido GAL E1 y E5

Skyplot for station HUE1. Signal to Noise S1C Data file HUE100ESP\_R\_2023313.xtr Skyplot for station HUE1. Signal to Noise S5Q Data file HUE100ESP\_R\_2023313.xtr



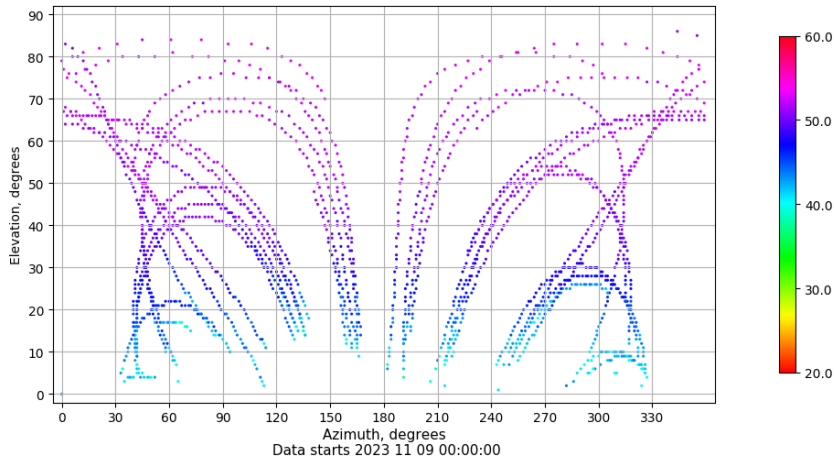
## Multipath GAL E1 y E5

Skyplot for station HUE1. Parameter M1C Data file HUE100ESP\_R\_2023313.xtr Skyplot for station HUE1. Parameter M5Q Data file HUE100ESP\_R\_2023313.xtr



## Azimuth-Elevacion

Azimuth-elevation plot for station HUE1. Signal to Noise S1C Data file HUE100ESP\_R\_2023313.xtr



## Tiempo-Elevacion

Time-elevation plot for station HUE1. Signal to Noise S1C Data file HUE100ESP\_R\_2023313.xtr

