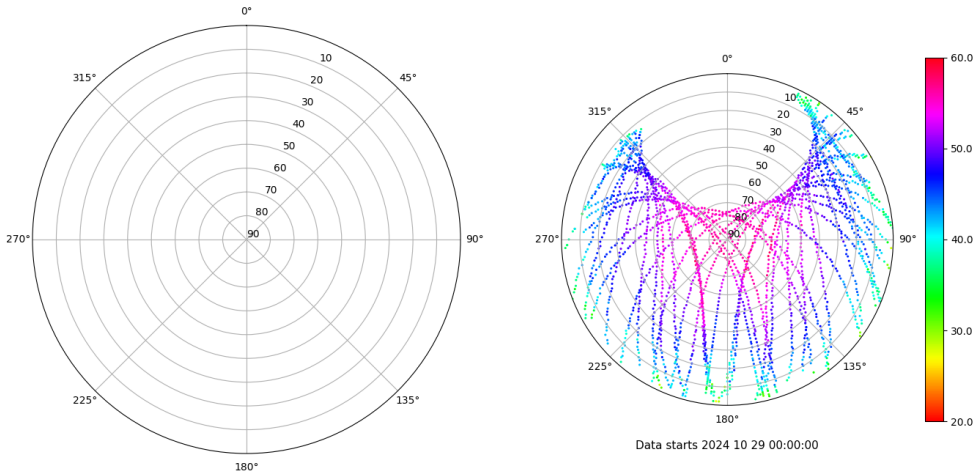


Control de calidad GNSS GPS diario

Estacion: HOND
 Fecha: 2024 10 29
 Día del año: 303

Señal-Ruido GPS L1 y L2

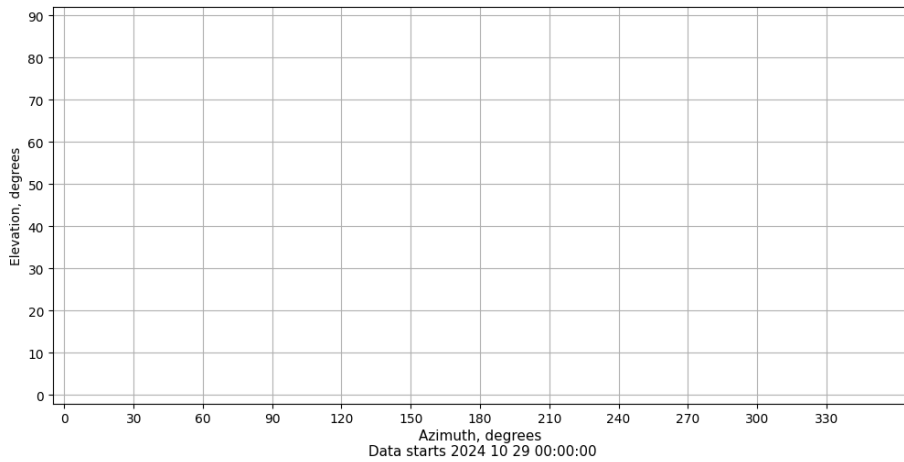
Skyplot for station HOND. Signal to Noise S1C Data file HOND00ESP_R_2024303.xtr Skyplot for station HOND. Signal to Noise S2S Data file HOND00ESP_R_2024303.xtr



Data starts 2024 10 29 00:00:00

Azimut-Elevacion

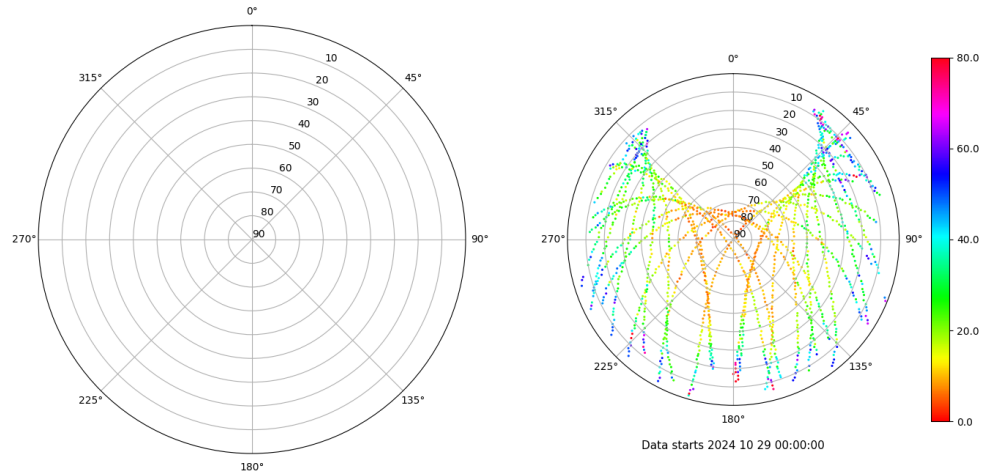
Azimuth-elevation plot for station HOND. Signal to Noise S1C Data file HOND00ESP_R_2024303.xtr



Data starts 2024 10 29 00:00:00

Multipath GPS L1 y L2

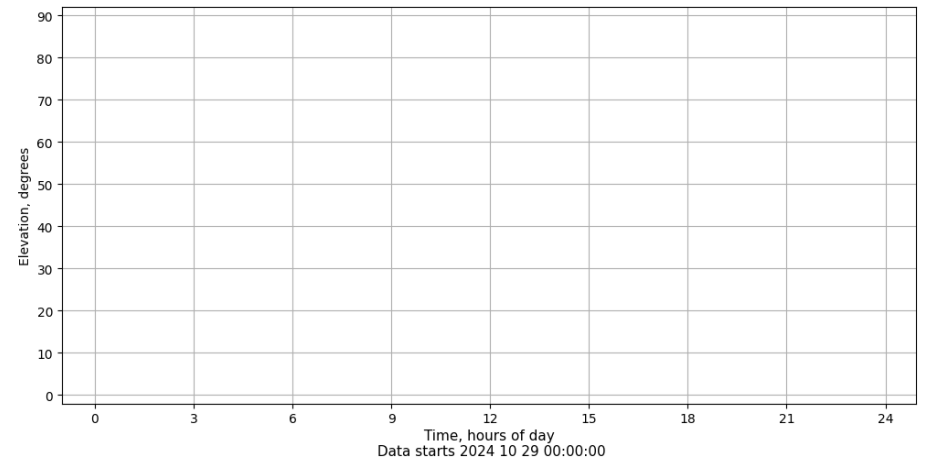
Skyplot for station HOND. Parameter M1C Data file HOND00ESP_R_2024303.xtr Skyplot for station HOND. Parameter M2S Data file HOND00ESP_R_2024303.xtr



Data starts 2024 10 29 00:00:00

Tiempo-Elevacion

Time-elevation plot for station HOND. Signal to Noise S1C Data file HOND00ESP_R_2024303.xtr



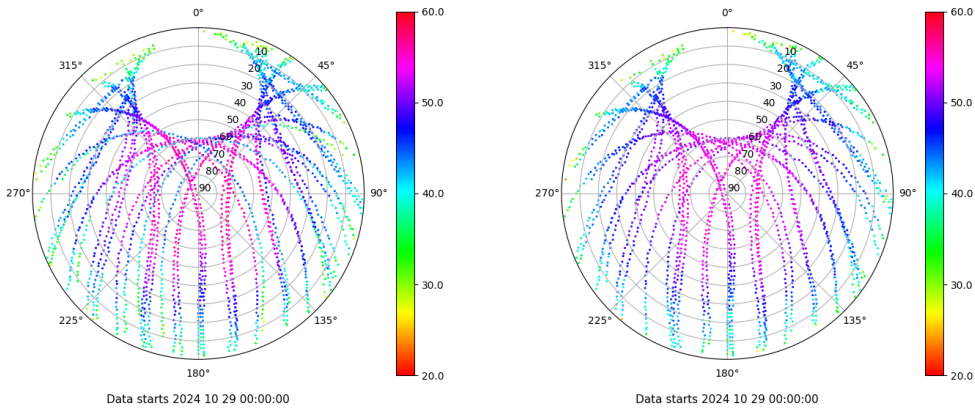
Data starts 2024 10 29 00:00:00

Control de calidad GNSS GLO diario

Estacion: HOND
 Fecha: 2024 10 29
 Dia del año: 303

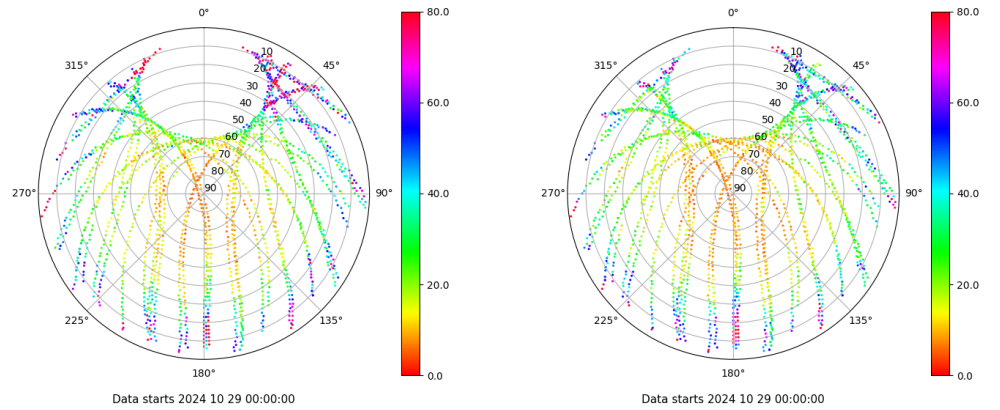
Señal-Ruido GLO L1 y L2

Skyplot for station HOND. Signal to Noise S1C Data file HOND00ESP_R_2024303.xtr Skyplot for station HOND. Signal to Noise S2C Data file HOND00ESP_R_2024303.xtr



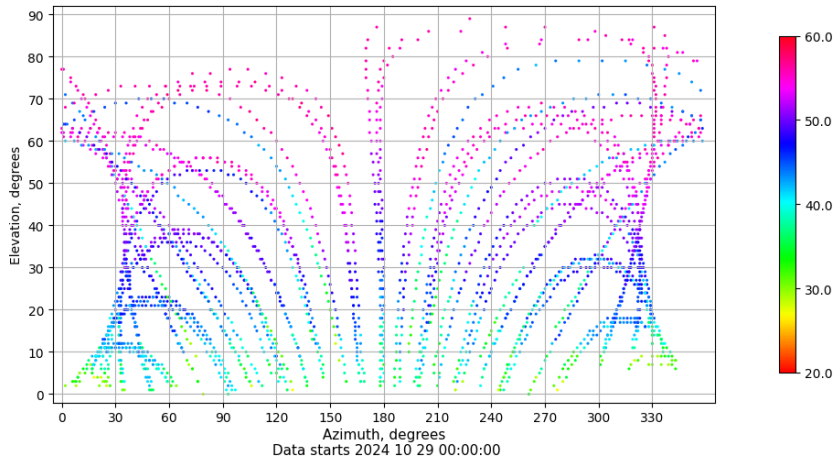
Multipath GLO L1 y L2

Skyplot for station HOND. Parameter M1C Data file HOND00ESP_R_2024303.xtr Skyplot for station HOND. Parameter M2C Data file HOND00ESP_R_2024303.xtr



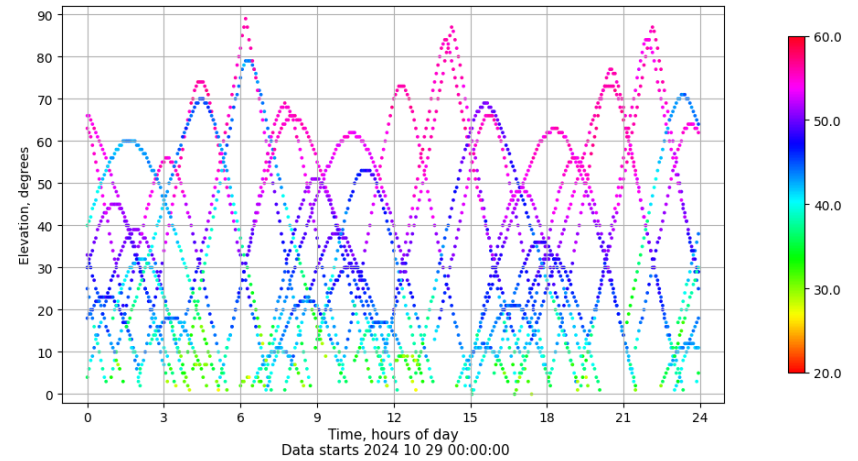
Azimuth-Elevacion

Azimuth-elevation plot for station HOND. Signal to Noise S1C Data file HOND00ESP_R_2024303.xtr



Tiempo-Elevacion

Time-elevation plot for station HOND. Signal to Noise S1C Data file HOND00ESP_R_2024303.xtr



Control de calidad GNSS GAL diario

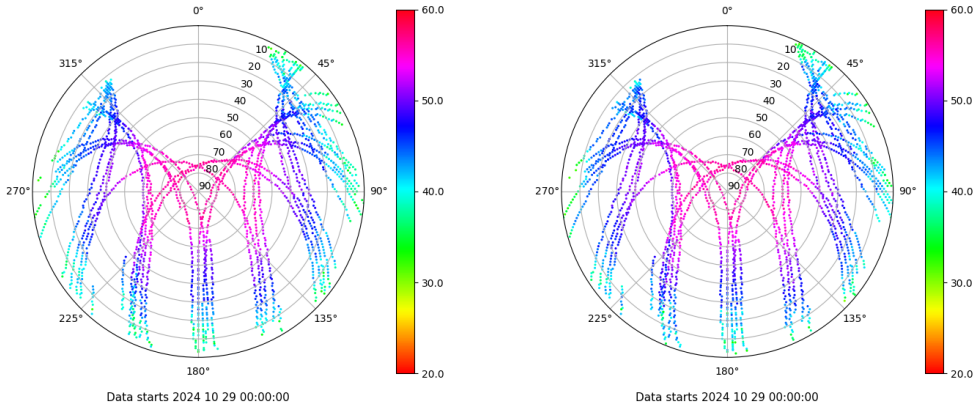
Estacion: HOND

Fecha: 2024 10 29

Dia del año: 303

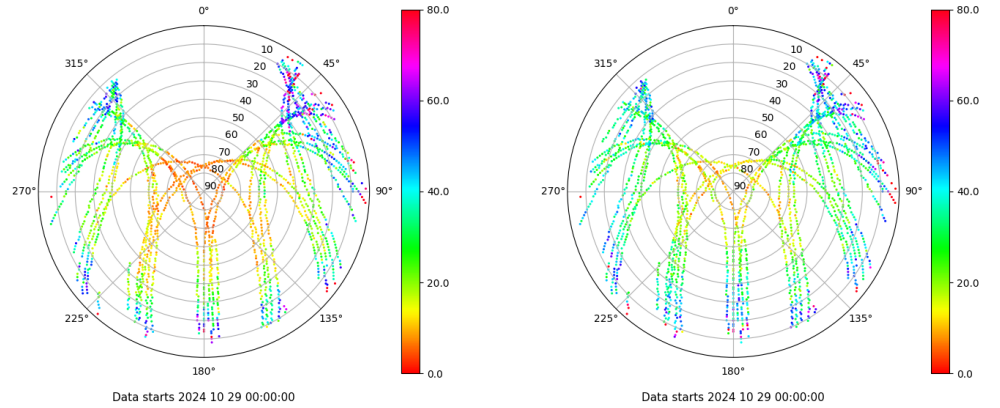
Señal-Ruido GAL E1 y E5

Skyplot for station HOND. Signal to Noise S1C Data file HOND00ESP_R_2024303.xtr Skyplot for station HOND. Signal to Noise S5Q Data file HOND00ESP_R_2024303.xtr



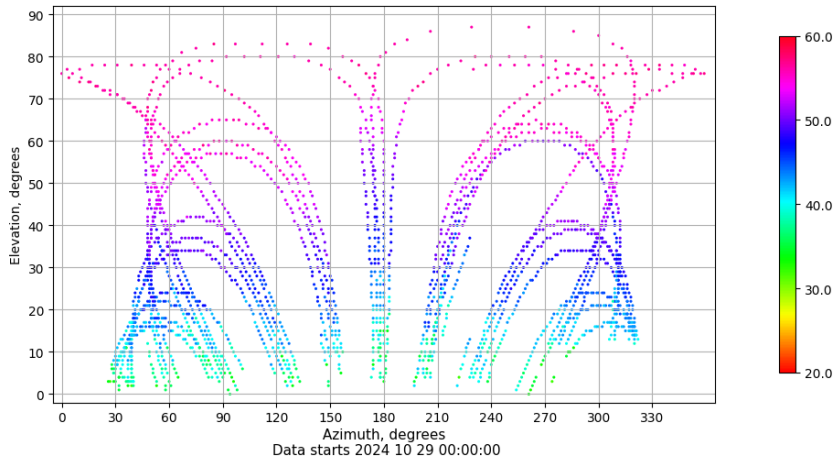
Multipath GAL E1 y E5

Skyplot for station HOND. Parameter M1C Data file HOND00ESP_R_2024303.xtr Skyplot for station HOND. Parameter M5Q Data file HOND00ESP_R_2024303.xtr



Azimuth-Elevacion

Azimuth-elevation plot for station HOND. Signal to Noise S1C Data file HOND00ESP_R_2024303.xtr



Tiempo-Elevacion

Time-elevation plot for station HOND. Signal to Noise S1C Data file HOND00ESP_R_2024303.xtr

