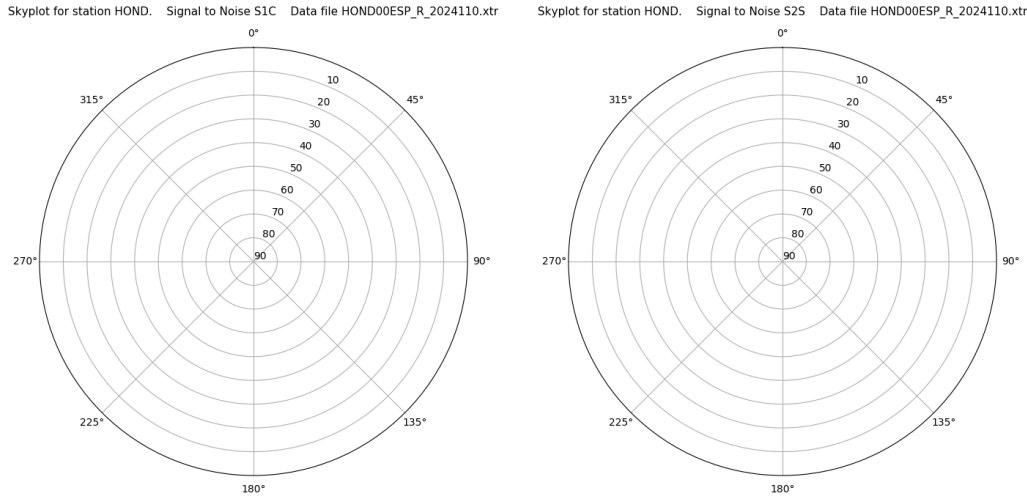


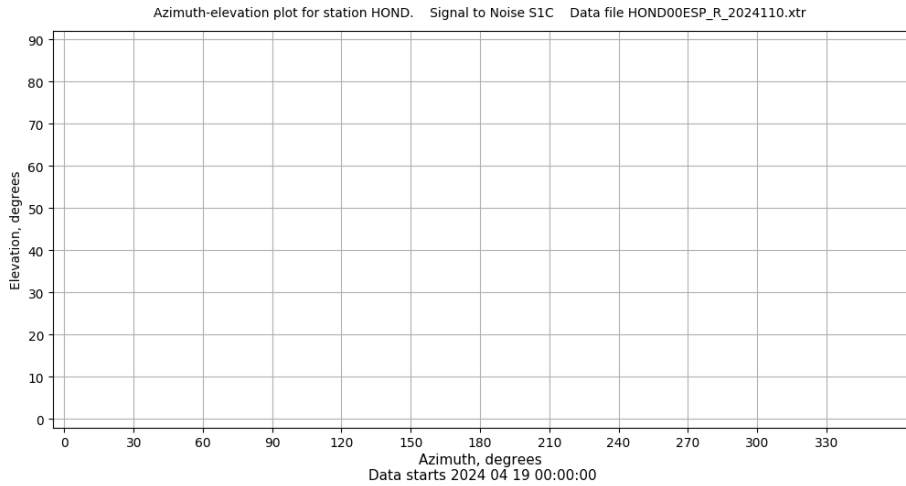
Control de calidad GNSS GPS diario

Estacion: HOND
 Fecha: 2024 04 19
 Dia del año: 110

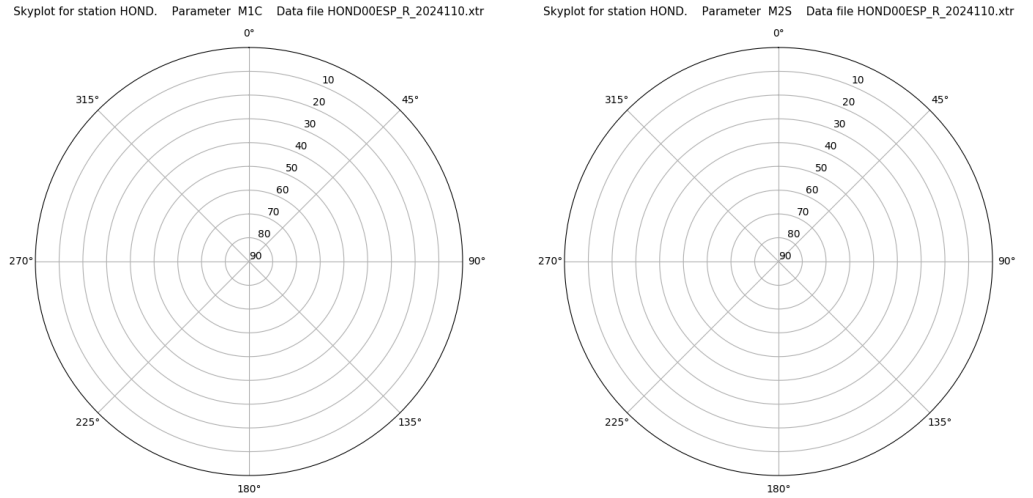
Señal-Ruido GPS L1 y L2



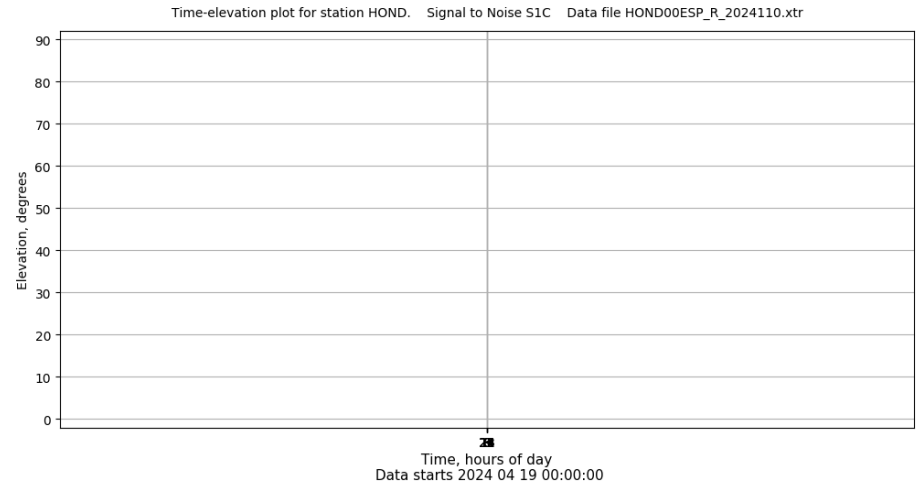
Azimut-Elevacion



Multipath GPS L1 y L2



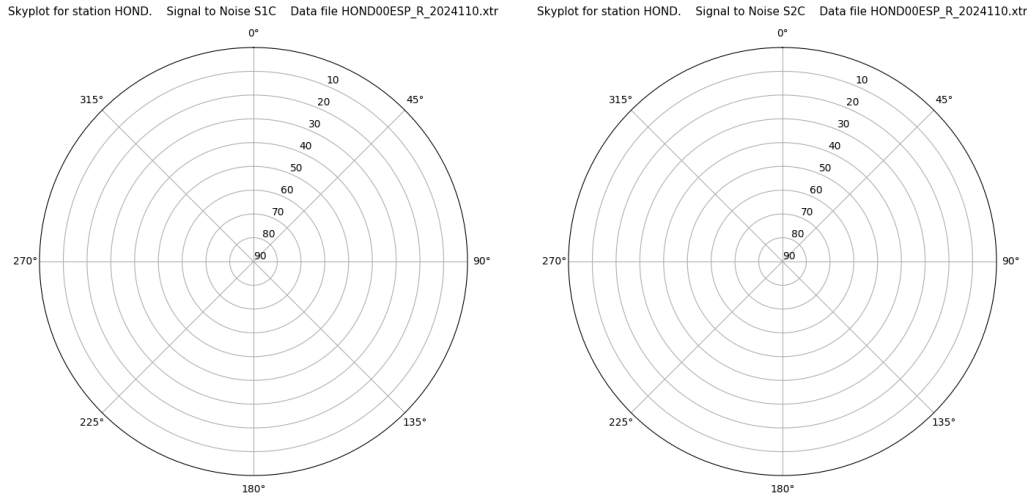
Tiempo-Elevacion



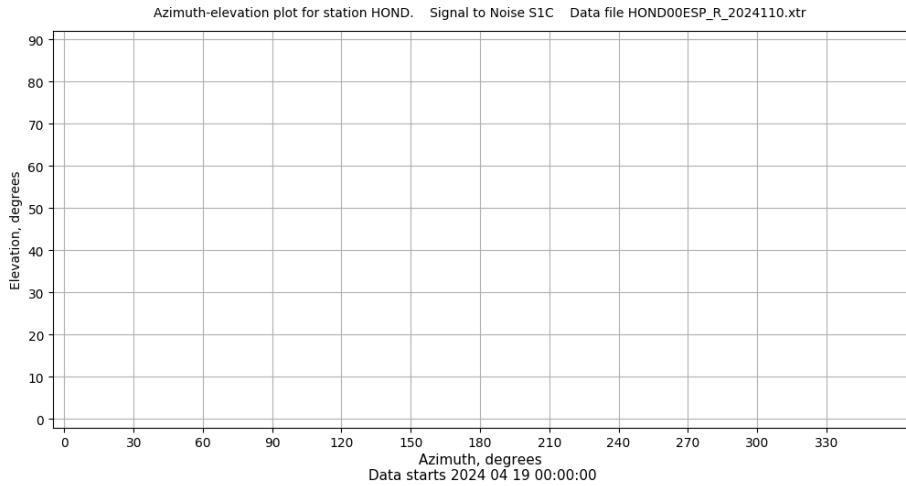
Control de calidad GNSS GLO diario

Estacion: HOND
 Fecha: 2024 04 19
 Dia del año: 110

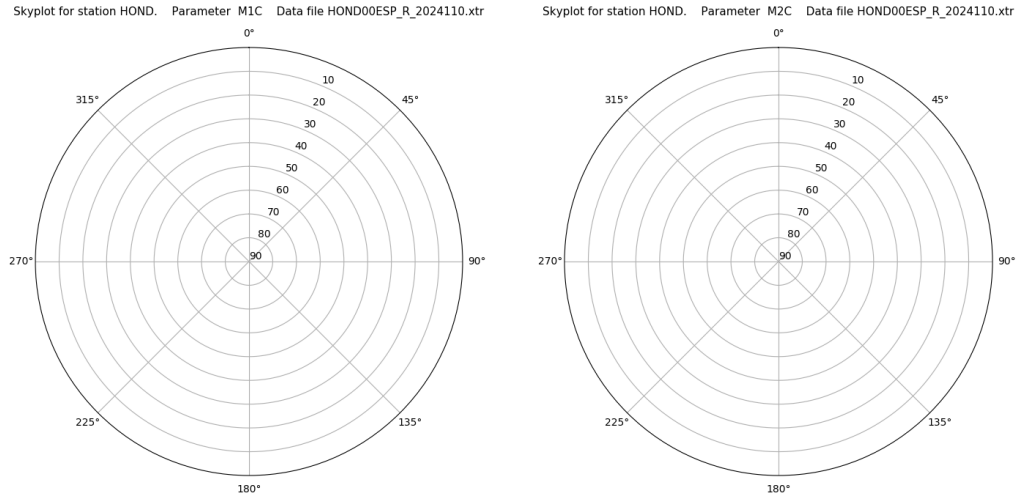
Señal-Ruido GLO L1 y L2



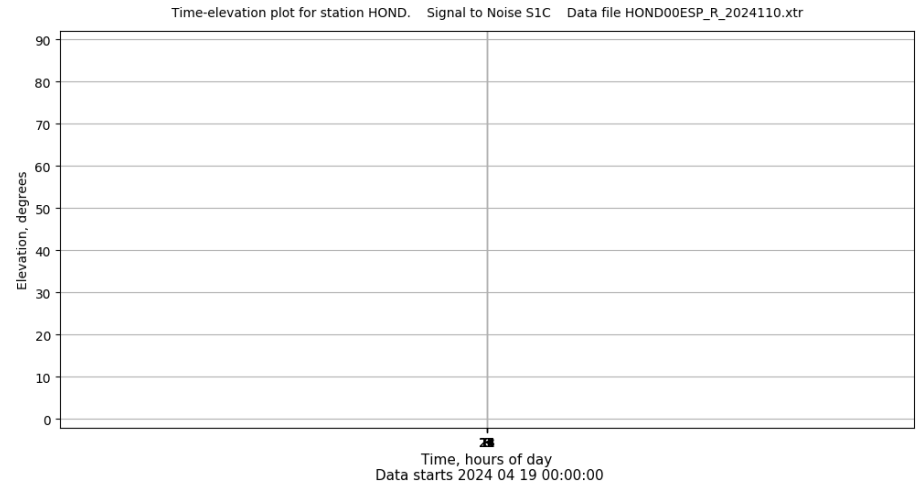
Azimut-Elevacion



Multipath GLO L1 y L2



Tiempo-Elevacion

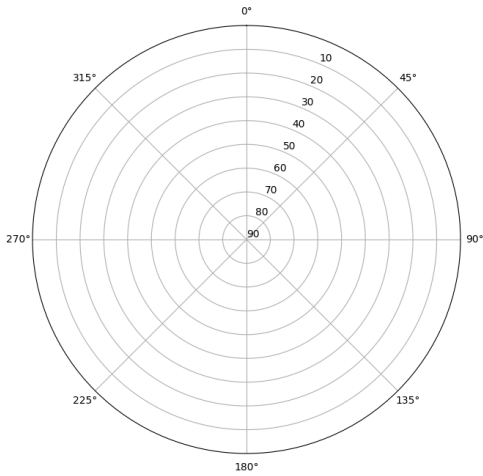


Control de calidad GNSS GAL diario

Estacion: HOND
 Fecha: 2024 04 19
 Dia del año: 110

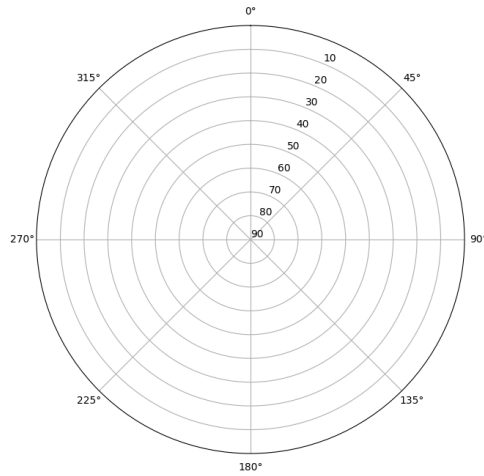
Señal-Ruido GAL E1 y E5

Skyplot for station HOND. Signal to Noise S1C Data file HOND00ESP_R_2024110.xtr



Data starts 2024 04 19 00:00:00

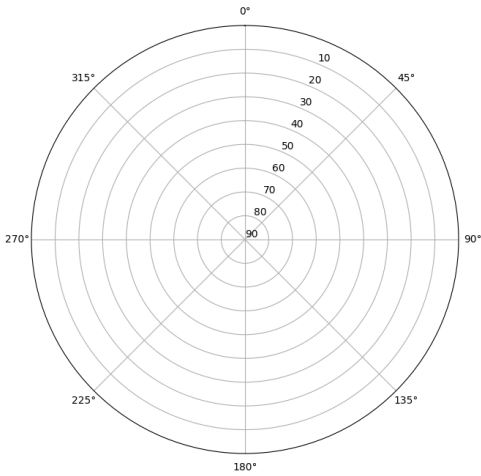
Skyplot for station HOND. Signal to Noise S5Q Data file HOND00ESP_R_2024110.xtr



Data starts 2024 04 19 00:00:00

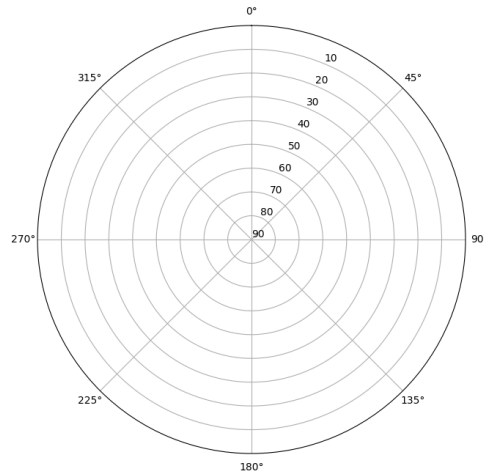
Multipath GAL E1 y E5

Skyplot for station HOND. Parameter M1C Data file HOND00ESP_R_2024110.xtr



Data starts 2024 04 19 00:00:00

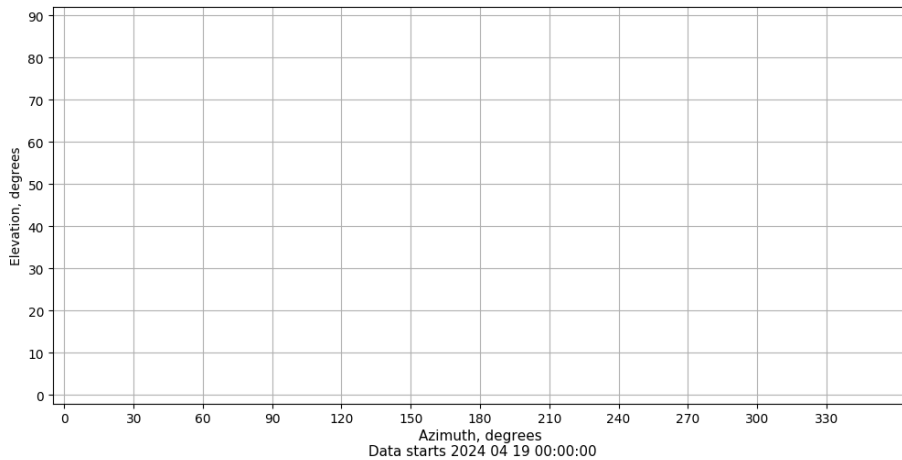
Skyplot for station HOND. Parameter M5Q Data file HOND00ESP_R_2024110.xtr



Data starts 2024 04 19 00:00:00

Azimut-Elevacion

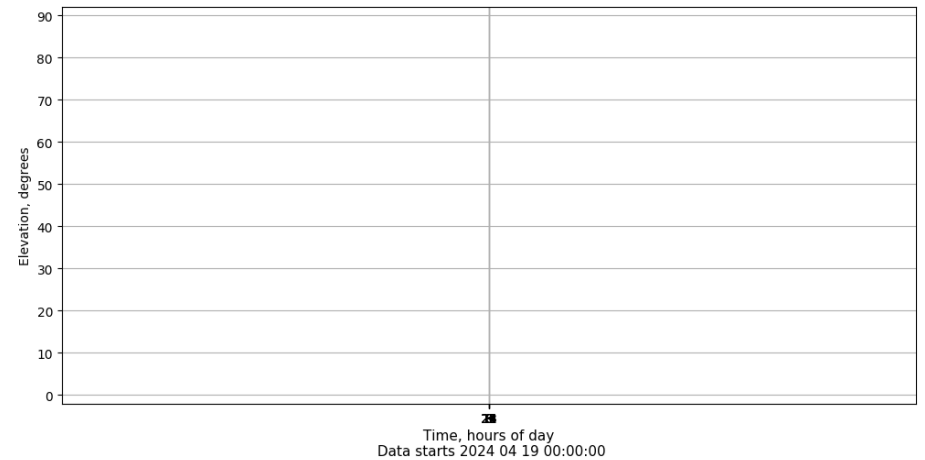
Azimuth-elevation plot for station HOND. Signal to Noise S1C Data file HOND00ESP_R_2024110.xtr



Data starts 2024 04 19 00:00:00

Tiempo-Elevacion

Time-elevation plot for station HOND. Signal to Noise S1C Data file HOND00ESP_R_2024110.xtr



Data starts 2024 04 19 00:00:00