

# Control de calidad GNSS GPS diario

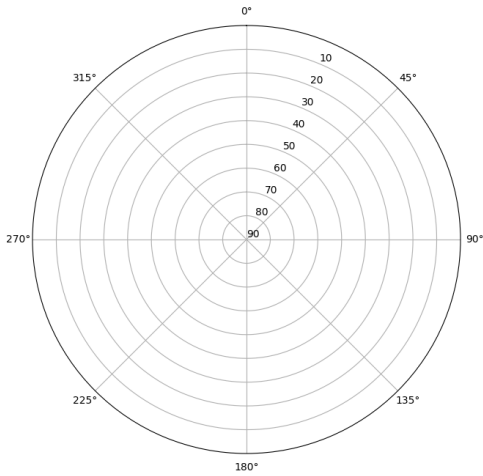
Estacion: HOND

Fecha: 2023 11 14

Dia del año: 318

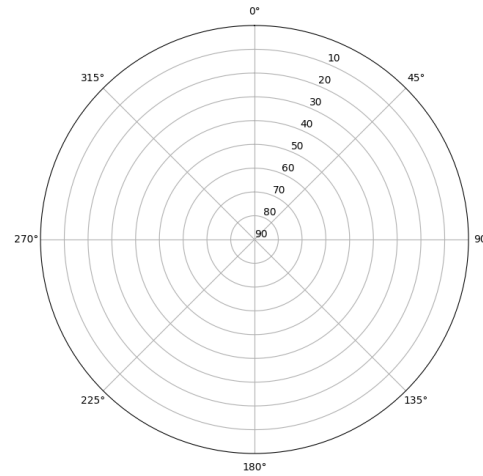
## Señal-Ruido GPS L1 y L2

Skyplot for station HOND. Signal to Noise S1C Data file HOND00ESP\_R\_2023318.xtr



Data starts 2023 11 14 00:00:00

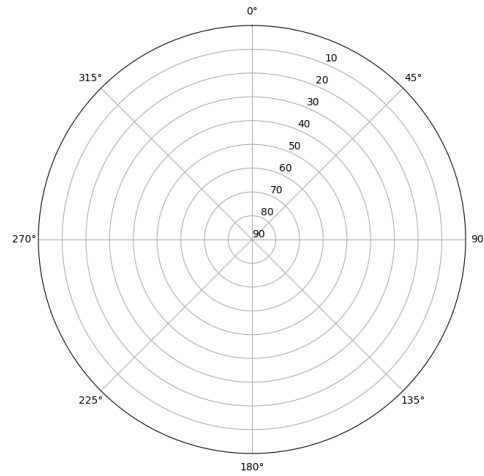
Skyplot for station HOND. Signal to Noise S2S Data file HOND00ESP\_R\_2023318.xtr



Data starts 2023 11 14 00:00:00

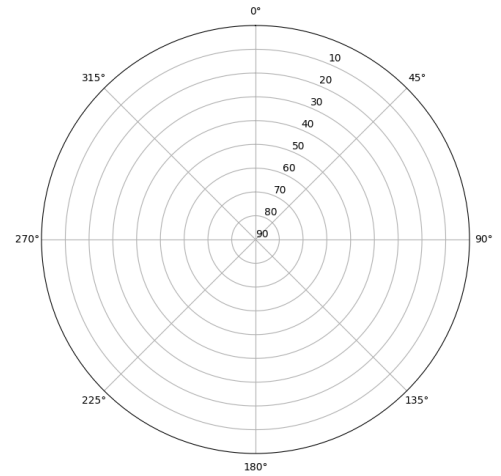
## Multipath GPS L1 y L2

Skyplot for station HOND. Parameter M1C Data file HOND00ESP\_R\_2023318.xtr



Data starts 2023 11 14 00:00:00

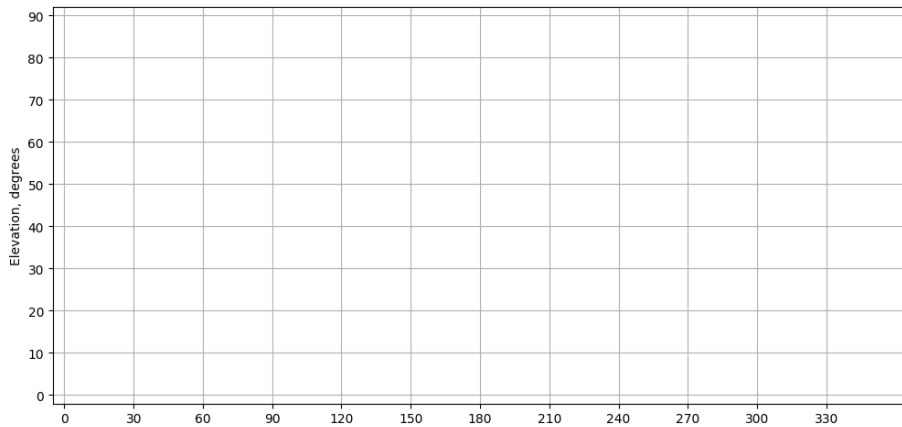
Skyplot for station HOND. Parameter M2S Data file HOND00ESP\_R\_2023318.xtr



Data starts 2023 11 14 00:00:00

## Azimet-Elevacion


Azimuth-elevation plot for station HOND. Signal to Noise S1C Data file HOND00ESP\_R\_2023318.xtr



Data starts 2023 11 14 00:00:00

## Tiempo-Elevacion

Time-elevation plot for station HOND. Signal to Noise S1C Data file HOND00ESP\_R\_2023318.xtr

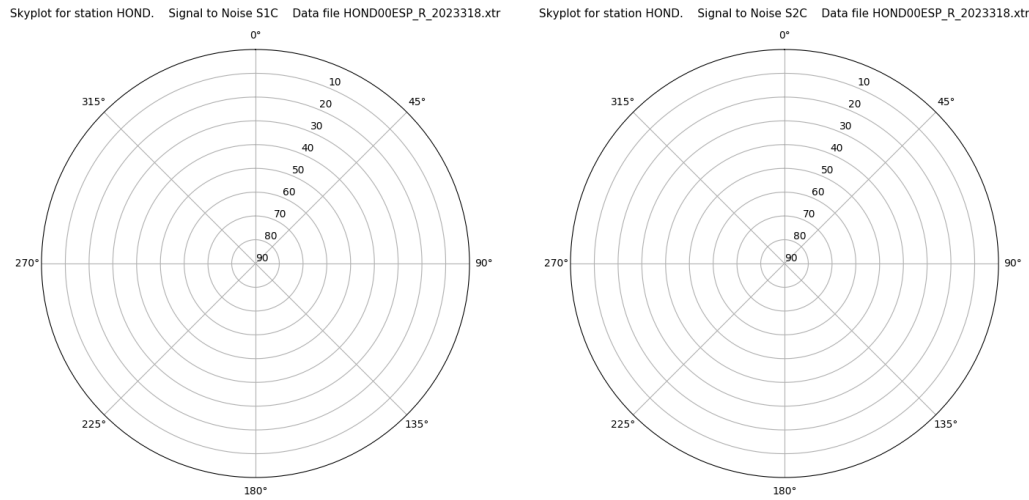


Data starts 2023 11 14 00:00:00

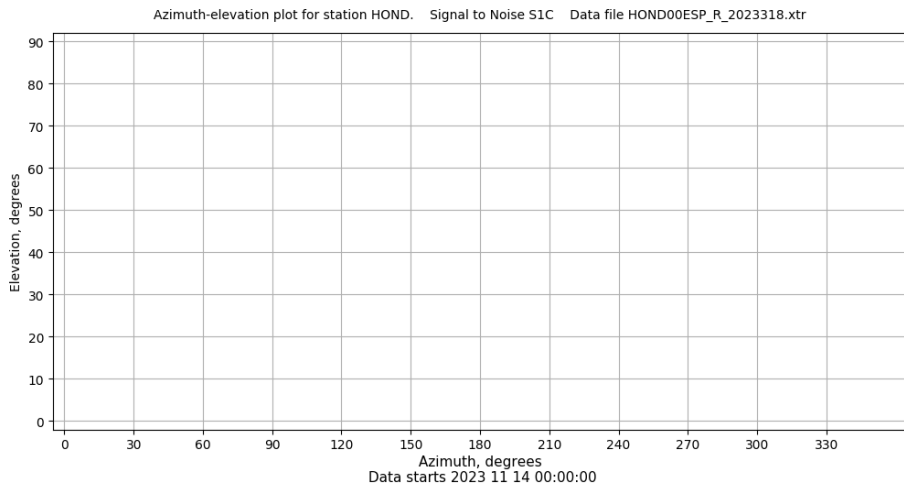
# Control de calidad GNSS GLO diario

Estacion: HOND  
 Fecha: 2023 11 14  
 Dia del año: 318

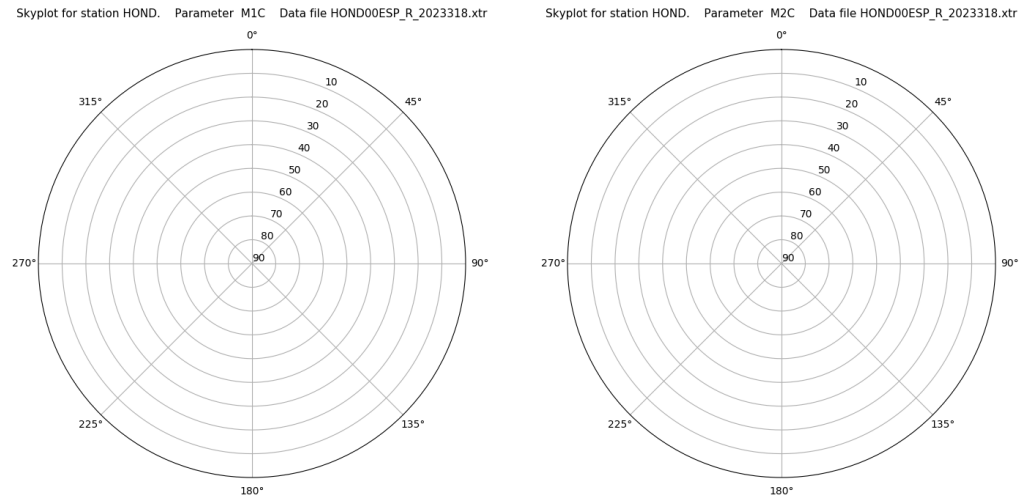
## Señal-Ruido GLO L1 y L2



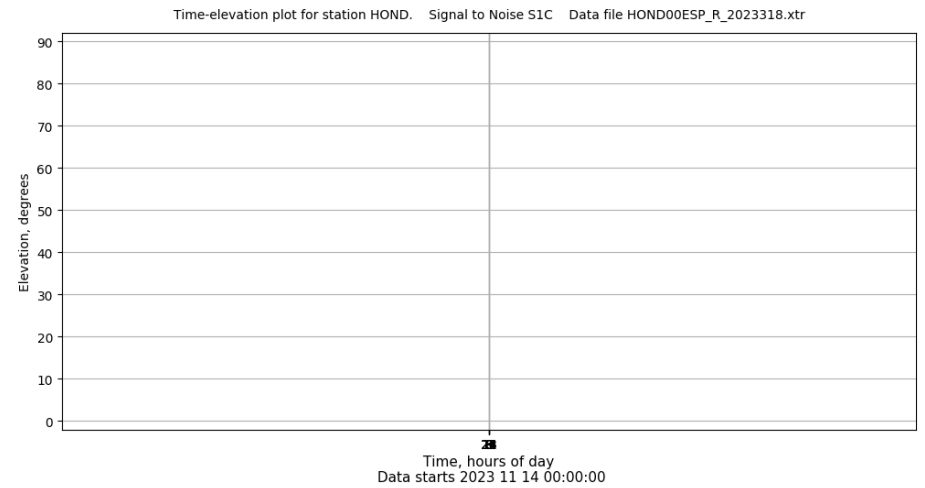
## Azimut-Elevacion



## Multipath GLO L1 y L2



## Tiempo-Elevacion



# Control de calidad GNSS GAL diario

Estacion: HOND

Fecha: 2023 11 14

Dia del año: 318

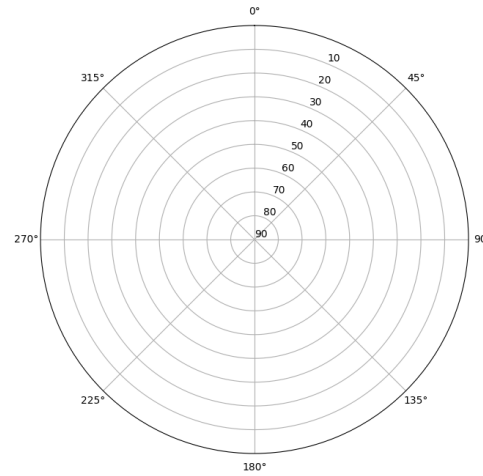
## Señal-Ruido GAL E1 y E5

Skyplot for station HOND. Signal to Noise S1C Data file HOND00ESP\_R\_2023318.xtr



Data starts 2023 11 14 00:00:00

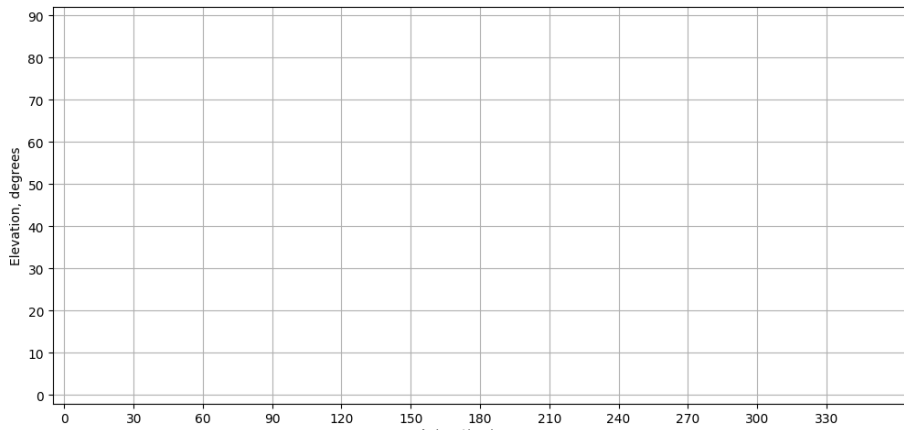
Skyplot for station HOND. Signal to Noise S5Q Data file HOND00ESP\_R\_2023318.xtr



Data starts 2023 11 14 00:00:00

## Azimut-Elevacion

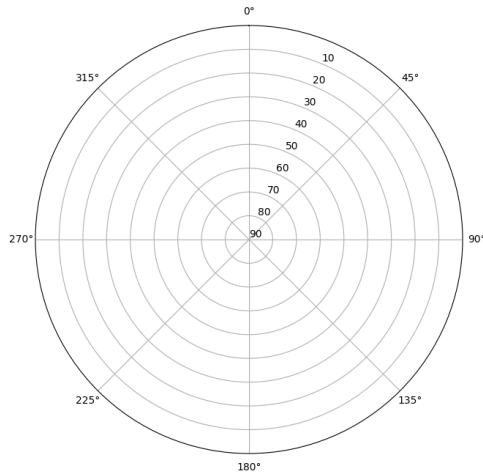
Azimuth-elevation plot for station HOND. Signal to Noise S1C Data file HOND00ESP\_R\_2023318.xtr



Data starts 2023 11 14 00:00:00

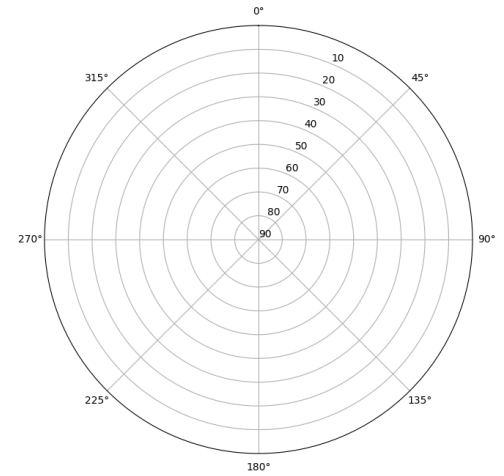
## Multipath GAL E1 y E5

Skyplot for station HOND. Parameter M1C Data file HOND00ESP\_R\_2023318.xtr



Data starts 2023 11 14 00:00:00

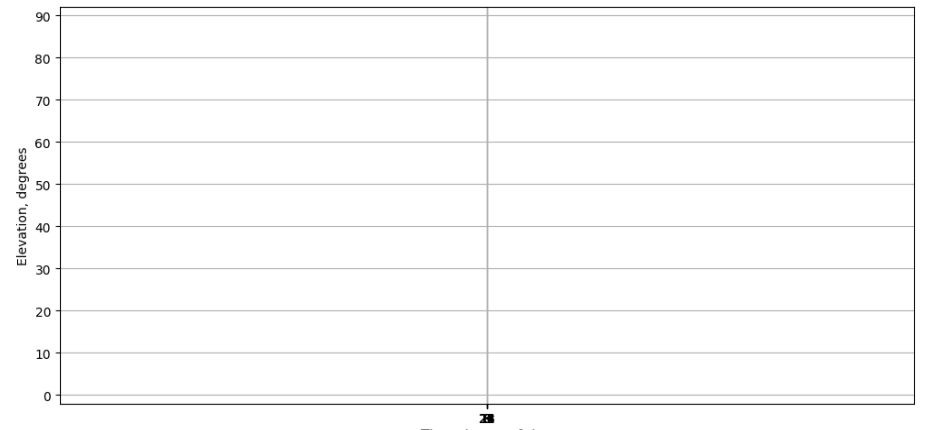
Skyplot for station HOND. Parameter M5Q Data file HOND00ESP\_R\_2023318.xtr



Data starts 2023 11 14 00:00:00

## Tiempo-Elevacion

Time-elevation plot for station HOND. Signal to Noise S1C Data file HOND00ESP\_R\_2023318.xtr



Data starts 2023 11 14 00:00:00