

Control de calidad GNSS GPS diario

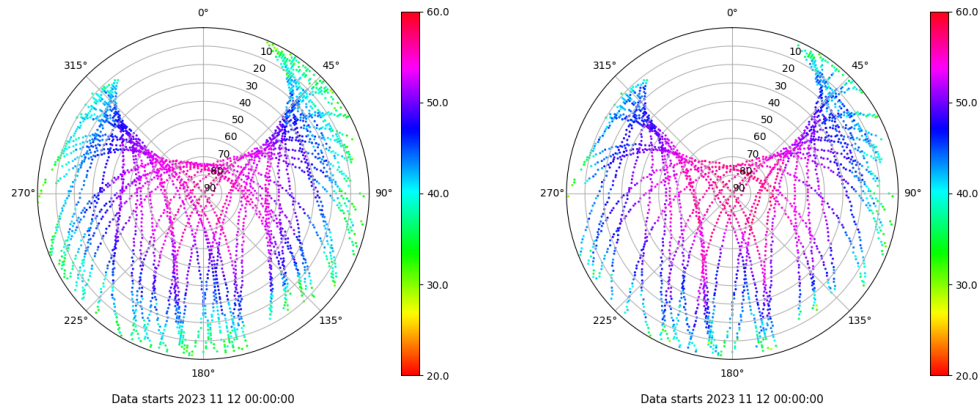
Estacion: HOND

Fecha: 2023 11 12

Dia del año: 316

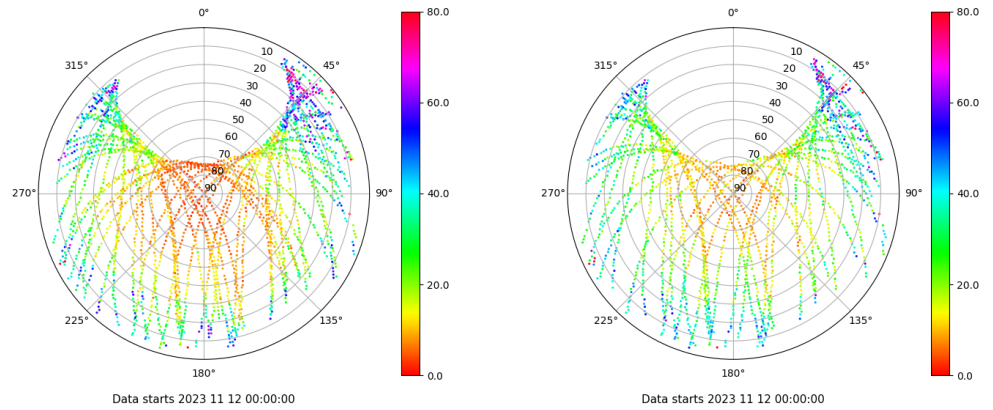
Señal-Ruido GPS L1 y L2

Skyplot for station HOND. Signal to Noise S1C Data file HOND00ESP_R_2023316.xtr Skyplot for station HOND. Signal to Noise S2S Data file HOND00ESP_R_2023316.xtr



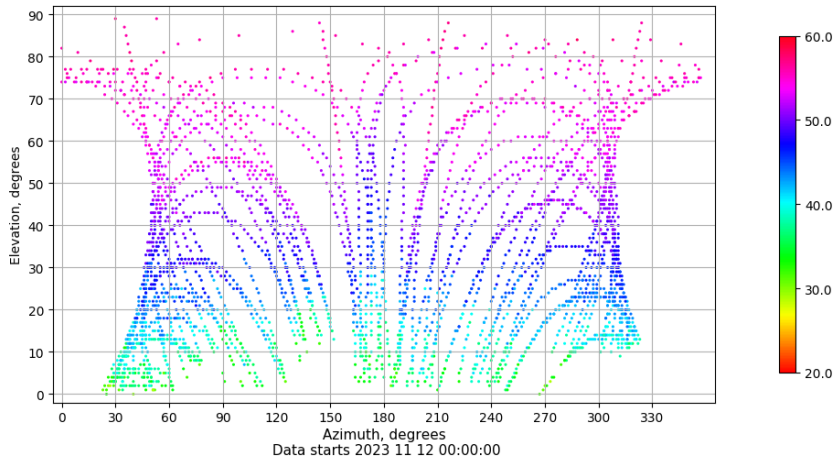
Multipath GPS L1 y L2

Skyplot for station HOND. Parameter M1C Data file HOND00ESP_R_2023316.xtr Skyplot for station HOND. Parameter M2S Data file HOND00ESP_R_2023316.xtr



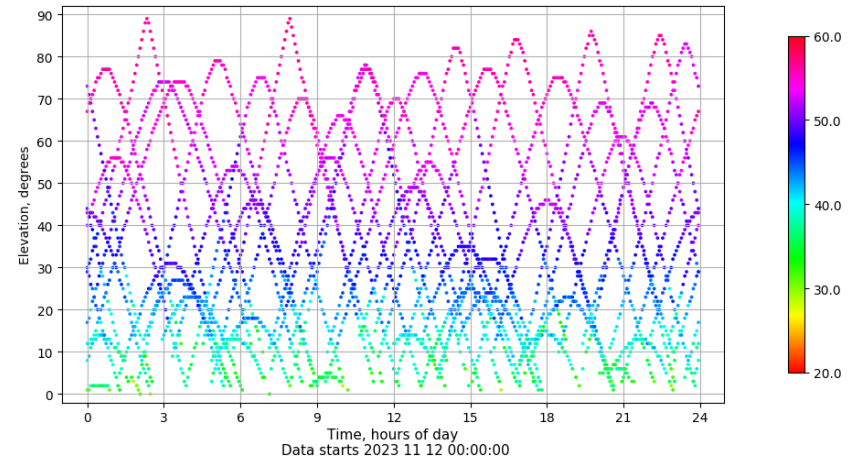
Azimuth-Elevacion

Azimuth-elevation plot for station HOND. Signal to Noise S1C Data file HOND00ESP_R_2023316.xtr



Tiempo-Elevacion

Time-elevation plot for station HOND. Signal to Noise S1C Data file HOND00ESP_R_2023316.xtr

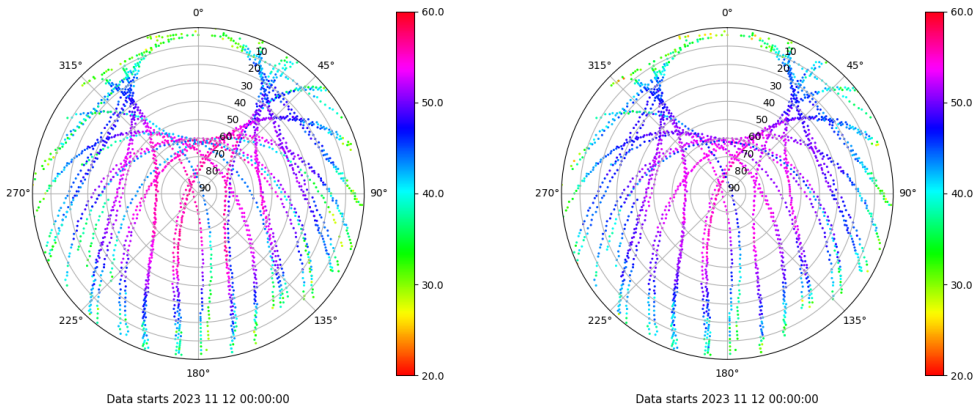


Control de calidad GNSS GLO diario

Estacion: HOND
 Fecha: 2023 11 12
 Dia del año: 316

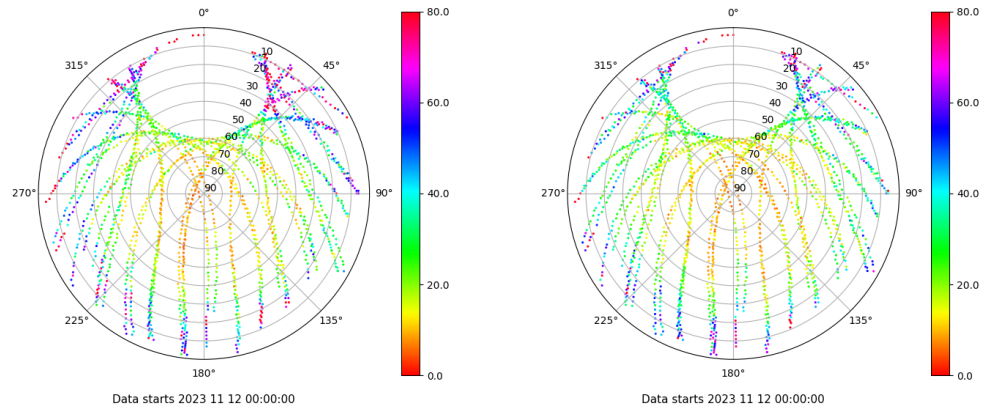
Señal-Ruido GLO L1 y L2

Skyplot for station HOND. Signal to Noise S1C Data file HOND00ESP_R_2023316.xtr Skyplot for station HOND. Signal to Noise S2C Data file HOND00ESP_R_2023316.xtr



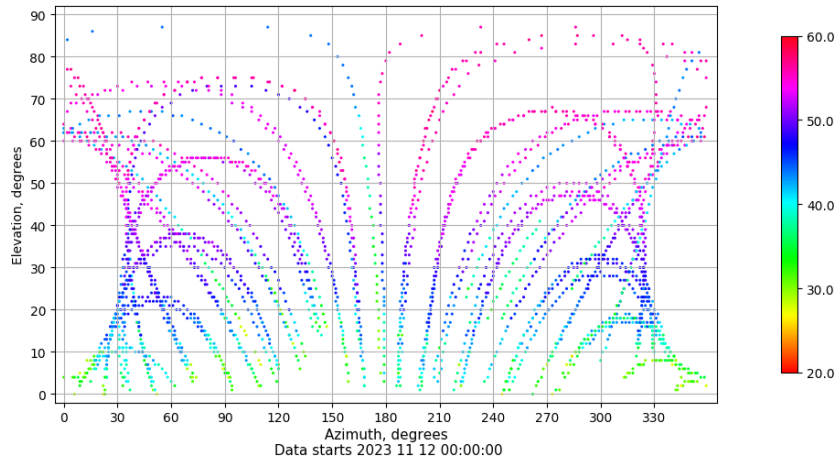
Multipath GLO L1 y L2

Skyplot for station HOND. Parameter M1C Data file HOND00ESP_R_2023316.xtr Skyplot for station HOND. Parameter M2C Data file HOND00ESP_R_2023316.xtr



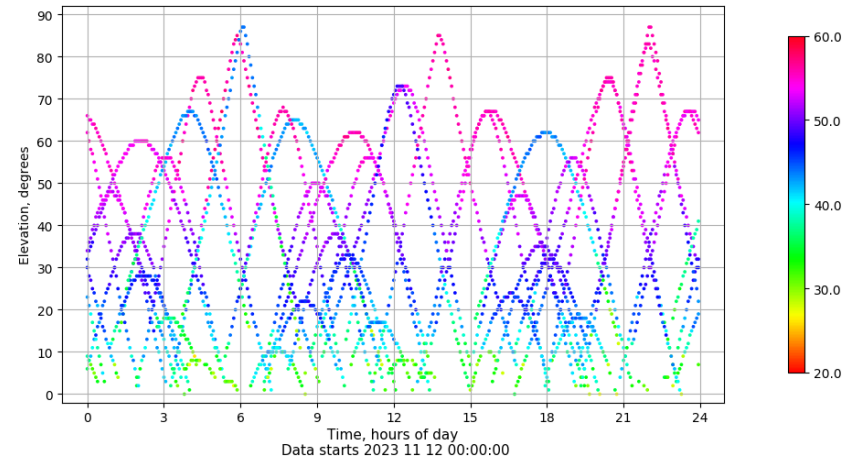
Azimuth-Elevacion

Azimuth-elevation plot for station HOND. Signal to Noise S1C Data file HOND00ESP_R_2023316.xtr



Tiempo-Elevacion

Time-elevation plot for station HOND. Signal to Noise S1C Data file HOND00ESP_R_2023316.xtr



Control de calidad GNSS GAL diario

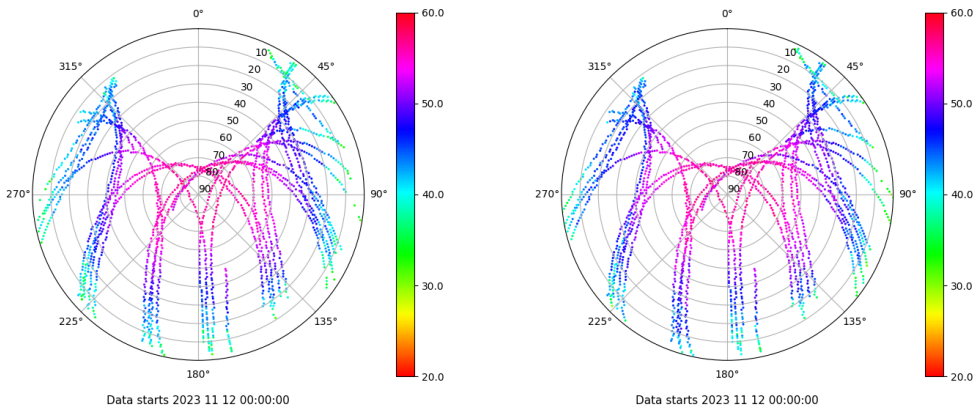
Estacion: HOND

Fecha: 2023 11 12

Dia del año: 316

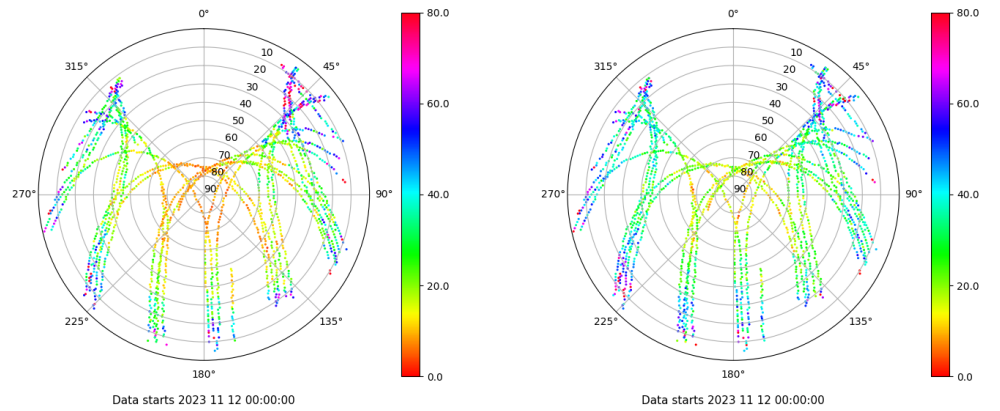
Señal-Ruido GAL E1 y E5

Skyplot for station HOND. Signal to Noise S1C Data file HOND00ESP_R_2023316.xtr Skyplot for station HOND. Signal to Noise S5Q Data file HOND00ESP_R_2023316.xtr



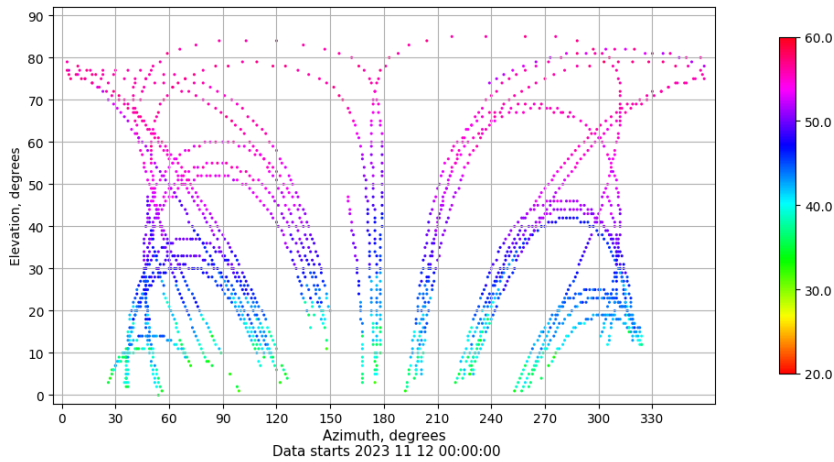
Multipath GAL E1 y E5

Skyplot for station HOND. Parameter M1C Data file HOND00ESP_R_2023316.xtr Skyplot for station HOND. Parameter M5Q Data file HOND00ESP_R_2023316.xtr



Azimut-Elevacion

Azimuth-elevation plot for station HOND. Signal to Noise S1C Data file HOND00ESP_R_2023316.xtr



Tiempo-Elevacion

Time-elevation plot for station HOND. Signal to Noise S1C Data file HOND00ESP_R_2023316.xtr

