

# Control de calidad GNSS GPS diario

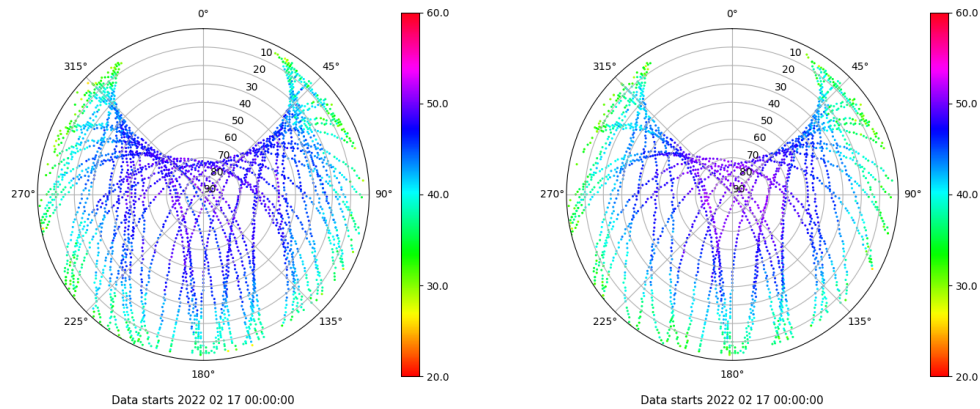
Estacion: GUDI

Fecha: 2022 02 17

Día del año: 048

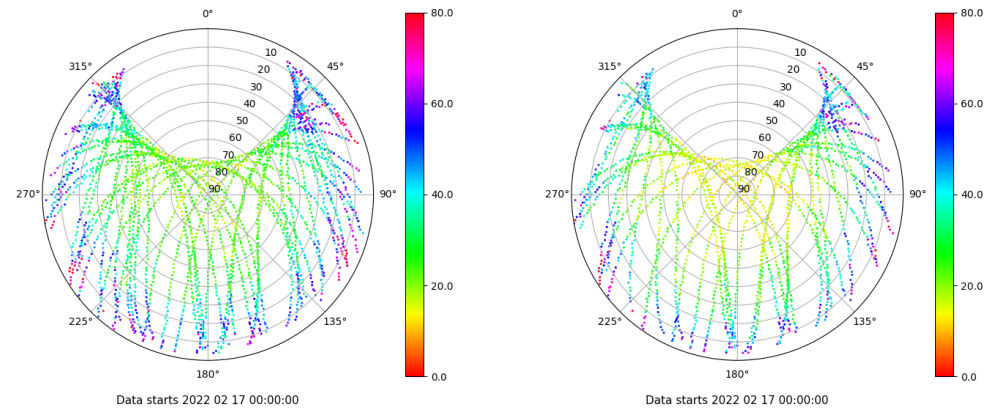
## Señal-Ruido GPS L1 y L2

Skyplot for station GUDI. Signal to Noise S1C Data file GUDI00ESP\_R\_2022048.xtr Skyplot for station GUDI. Signal to Noise S2X Data file GUDI00ESP\_R\_2022048.xtr



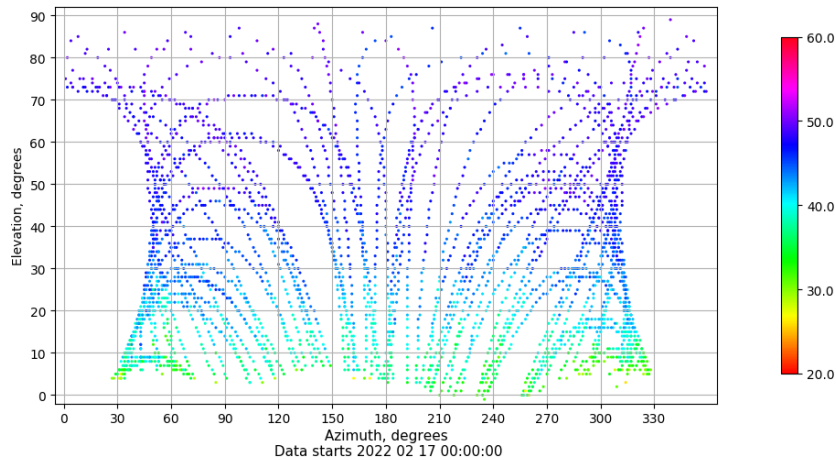
## Multipath GPS L1 y L2

Skyplot for station GUDI. Parameter M1C Data file GUDI00ESP\_R\_2022048.xtr Skyplot for station GUDI. Parameter M2X Data file GUDI00ESP\_R\_2022048.xtr



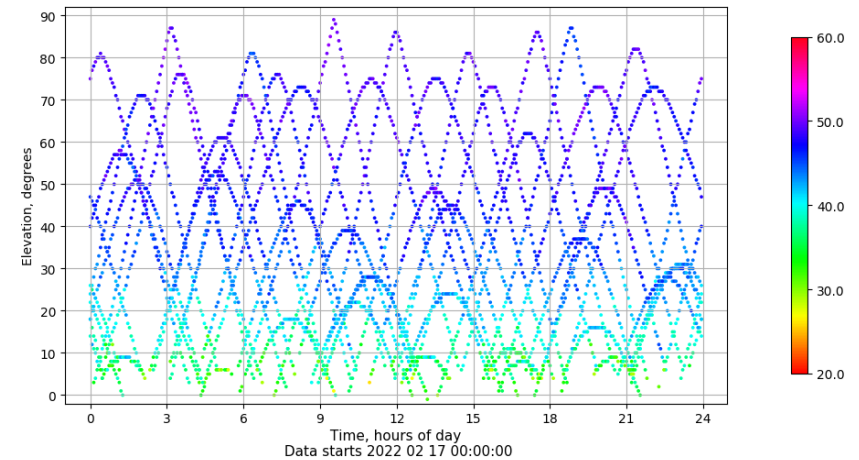
## Azimut-Elevacion

Azimuth-elevation plot for station GUDI. Signal to Noise S1C Data file GUDI00ESP\_R\_2022048.xtr



## Tiempo-Elevacion

Time-elevation plot for station GUDI. Signal to Noise S1C Data file GUDI00ESP\_R\_2022048.xtr



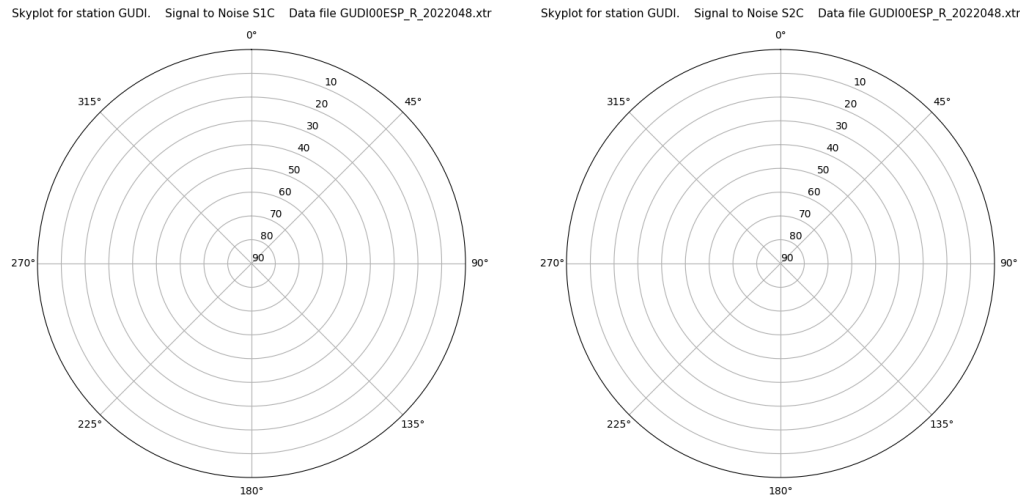
# Control de calidad GNSS GLO diario

Estacion: GUDI

Fecha: 2022 02 17

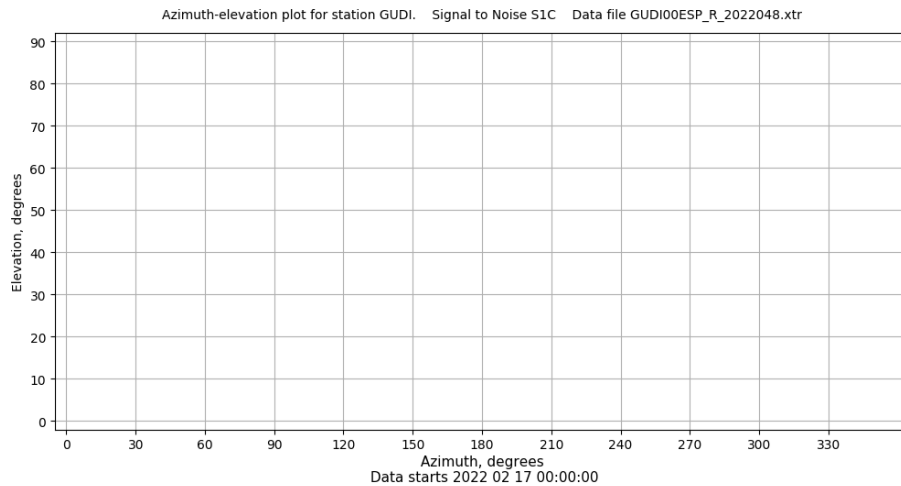
Día del año: 048

## Señal-Ruido GLO L1 y L2



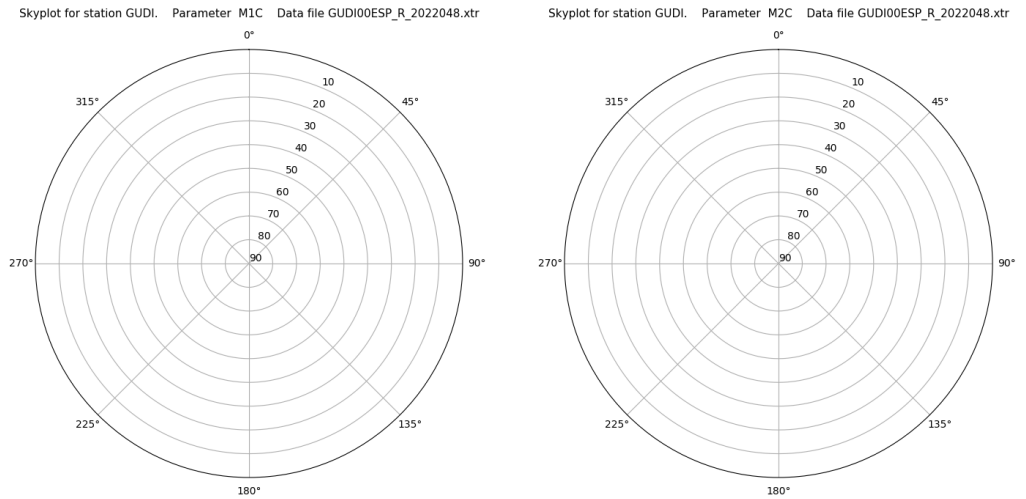
Data starts 2022 02 17 00:00:00

## Azimut-Elevacion



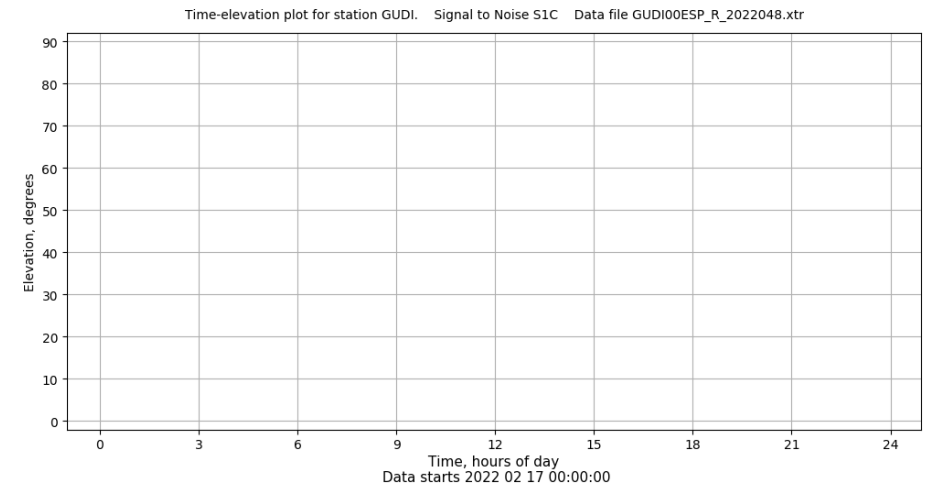
Data starts 2022 02 17 00:00:00

## Multipath GLO L1 y L2



Data starts 2022 02 17 00:00:00

## Tiempo-Elevacion



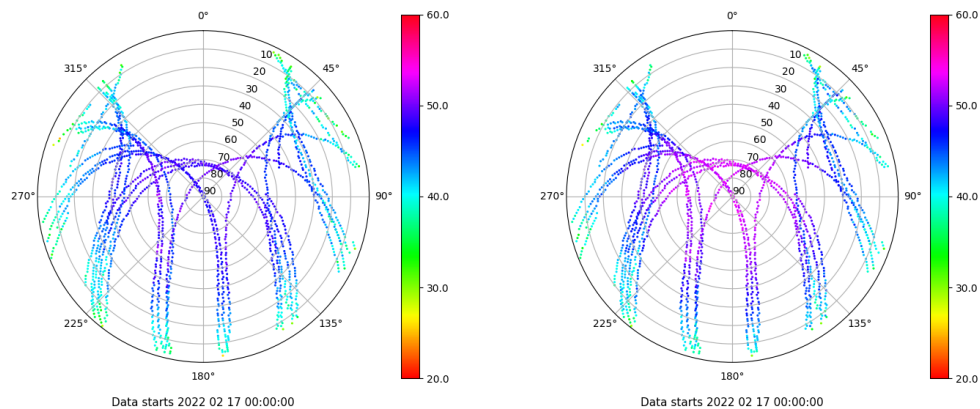
Data starts 2022 02 17 00:00:00

# Control de calidad GNSS GAL diario

Estacion: GUDI  
Fecha: 2022 02 17  
Dia del año: 048

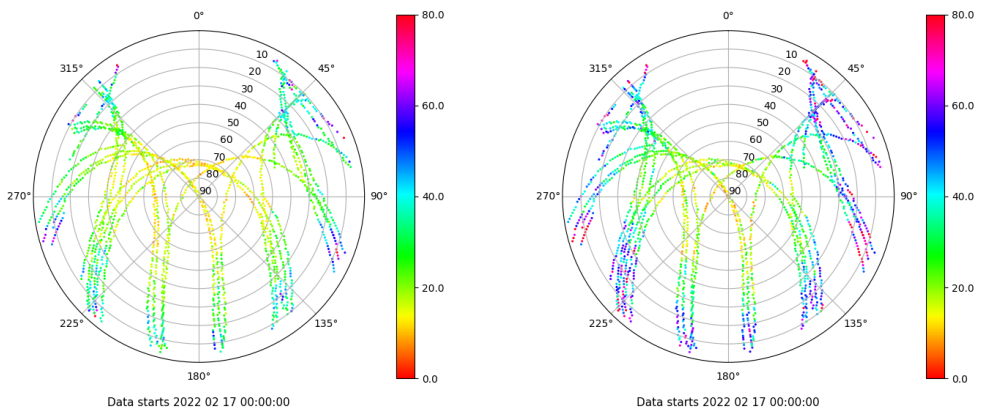
## Señal-Ruido GAL E1 y E5

Skyplot for station GUDI. Signal to Noise S1X Data file GUDI00ESP\_R\_2022048.xtr Skyplot for station GUDI. Signal to Noise S5X Data file GUDI00ESP\_R\_2022048.xtr



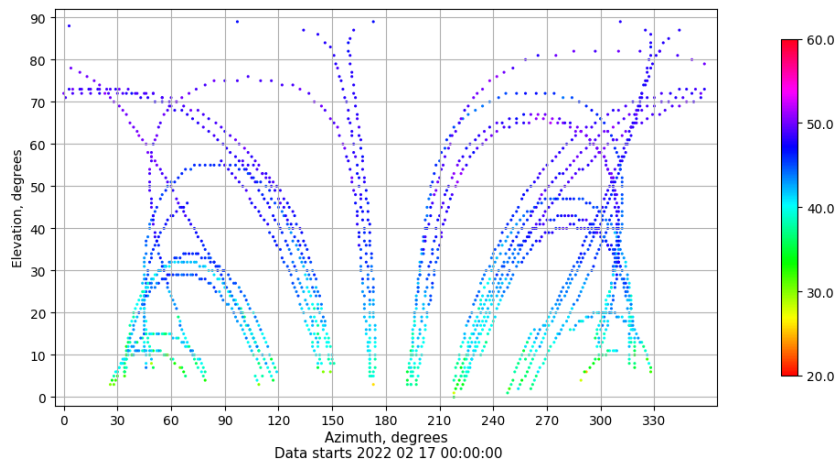
## Multipath GAL E1 y E5

Skyplot for station GUDI. Parameter M1X Data file GUDI00ESP\_R\_2022048.xtr Skyplot for station GUDI. Parameter M5X Data file GUDI00ESP\_R\_2022048.xtr



## Azimut-Elevacion

Azimuth-elevation plot for station GUDI. Signal to Noise S1X Data file GUDI00ESP\_R\_2022048.xtr



## Tiempo-Elevacion

Time-elevation plot for station GUDI. Signal to Noise S1X Data file GUDI00ESP\_R\_2022048.xtr

