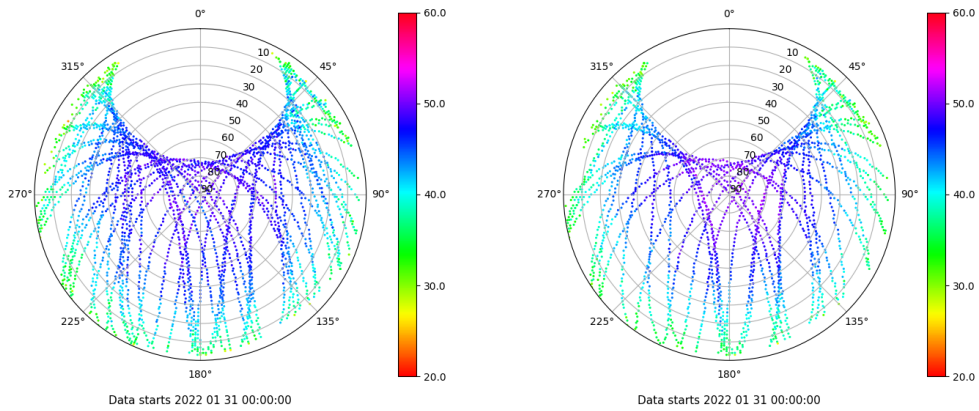


Control de calidad GNSS GPS diario

Estacion: GUDI
 Fecha: 2022 01 31
 Dia del año: 031

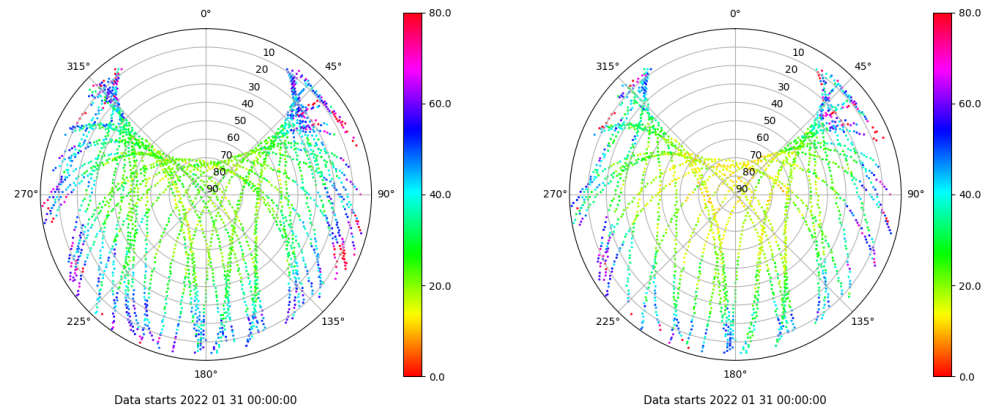
Señal-Ruido GPS L1 y L2

Skyplot for station GUDI. Signal to Noise S1C Data file GUDI00ESP_R_2022031.xtr Skyplot for station GUDI. Signal to Noise S2X Data file GUDI00ESP_R_2022031.xtr



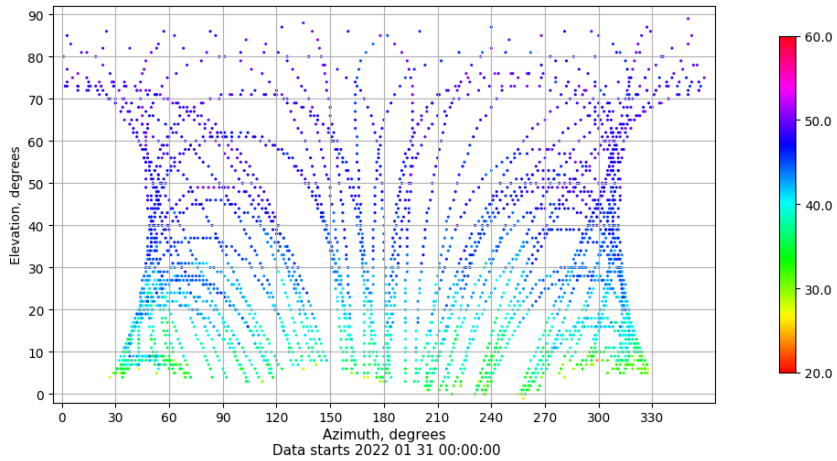
Multipath GPS L1 y L2

Skyplot for station GUDI. Parameter M1C Data file GUDI00ESP_R_2022031.xtr Skyplot for station GUDI. Parameter M2X Data file GUDI00ESP_R_2022031.xtr



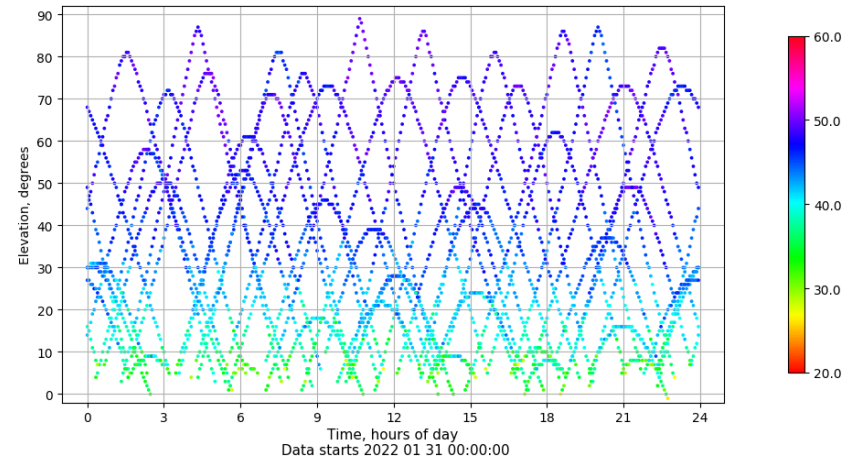
Azimuth-Elevacion

Azimuth-elevation plot for station GUDI. Signal to Noise S1C Data file GUDI00ESP_R_2022031.xtr



Tiempo-Elevacion

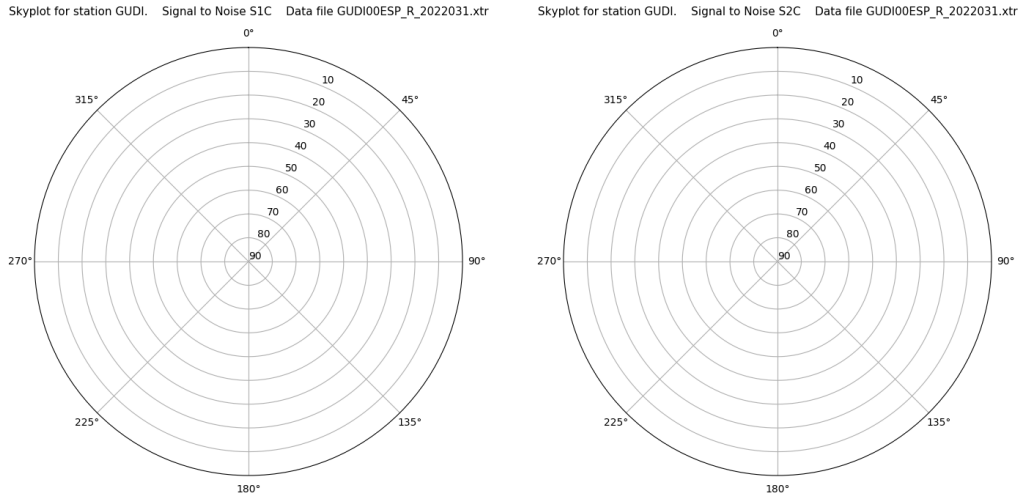
Time-elevation plot for station GUDI. Signal to Noise S1C Data file GUDI00ESP_R_2022031.xtr



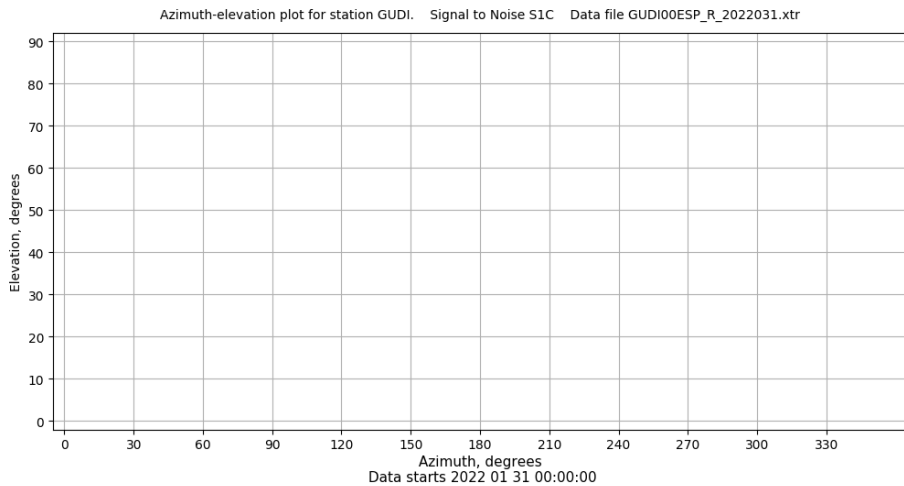
Control de calidad GNSS GLO diario

Estacion: GUDI
 Fecha: 2022 01 31
 Dia del año: 031

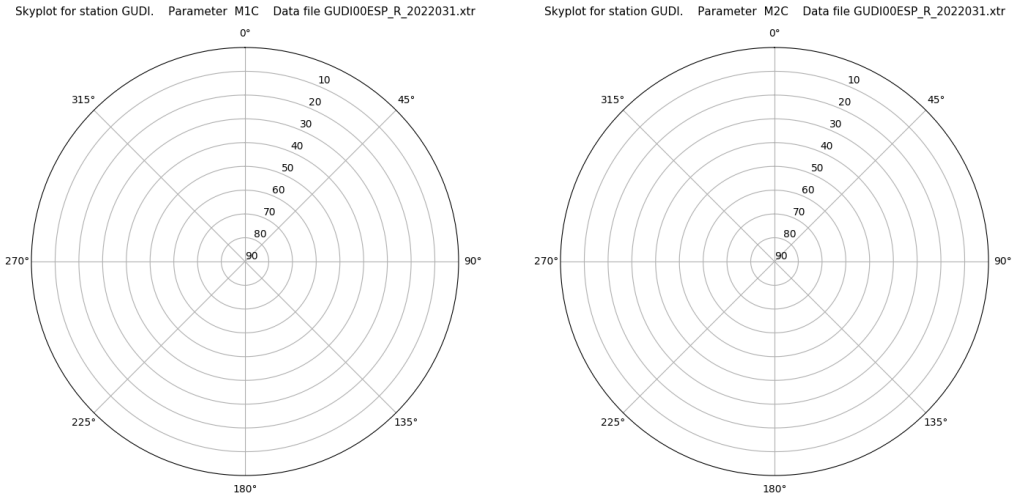
Señal-Ruido GLO L1 y L2



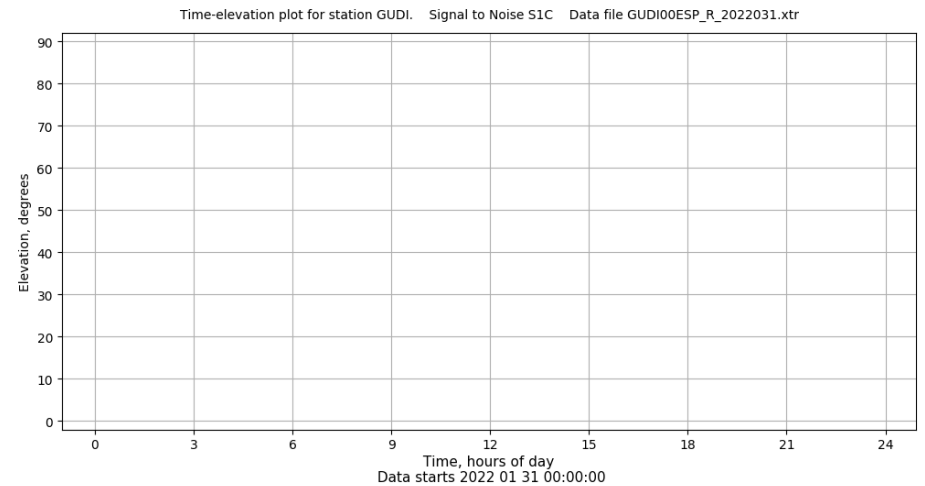
Azimut-Elevacion



Multipath GLO L1 y L2



Tiempo-Elevacion

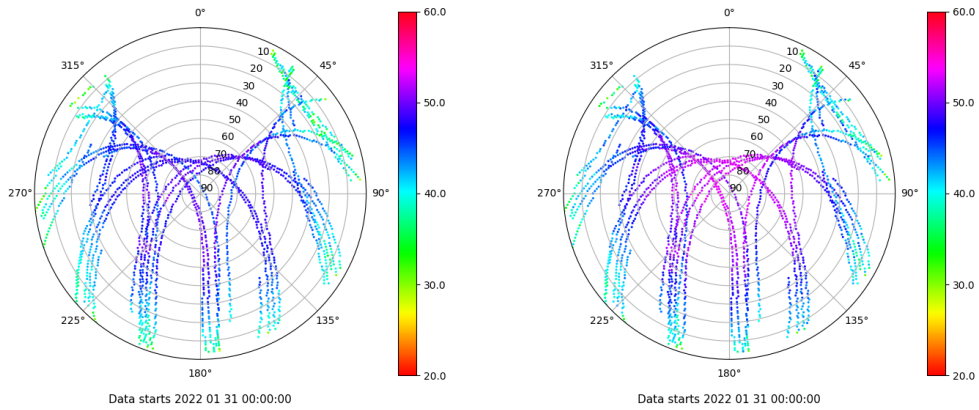


Control de calidad GNSS GAL diario

Estacion: GUDI
 Fecha: 2022 01 31
 Dia del año: 031

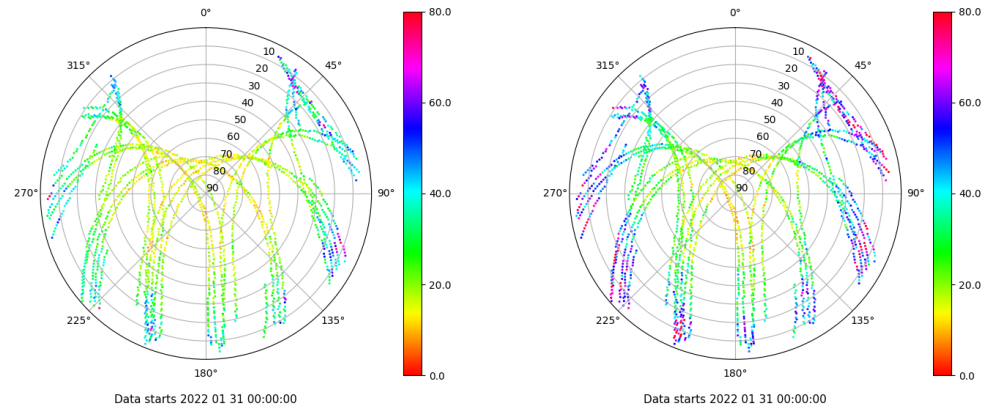
Señal-Ruido GAL E1 y E5

Skyplot for station GUDI. Signal to Noise S1X Data file GUDI00ESP_R_2022031.xtr Skyplot for station GUDI. Signal to Noise S5X Data file GUDI00ESP_R_2022031.xtr



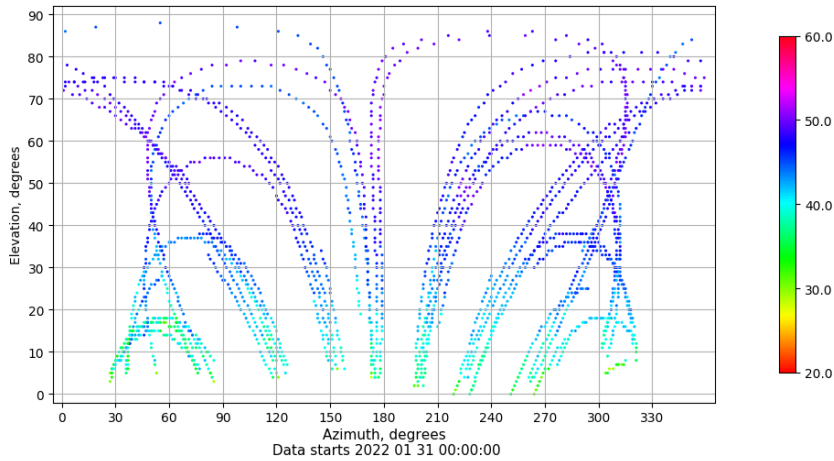
Multipath GAL E1 y E5

Skyplot for station GUDI. Parameter M1X Data file GUDI00ESP_R_2022031.xtr Skyplot for station GUDI. Parameter M5X Data file GUDI00ESP_R_2022031.xtr



Azimuth-Elevacion

Azimuth-elevation plot for station GUDI. Signal to Noise S1X Data file GUDI00ESP_R_2022031.xtr



Tiempo-Elevacion

Time-elevation plot for station GUDI. Signal to Noise S1X Data file GUDI00ESP_R_2022031.xtr

