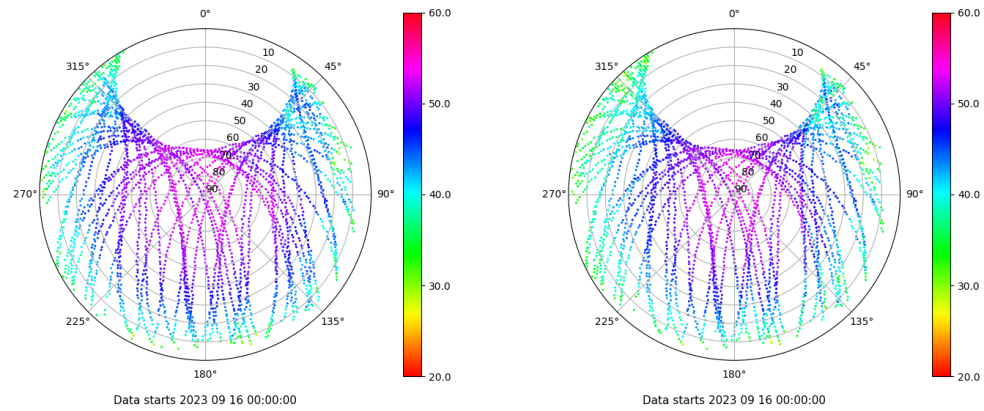


# Control de calidad GNSS GPS diario

Estacion: GRA1  
 Fecha: 2023 09 16  
 Dia del año: 259

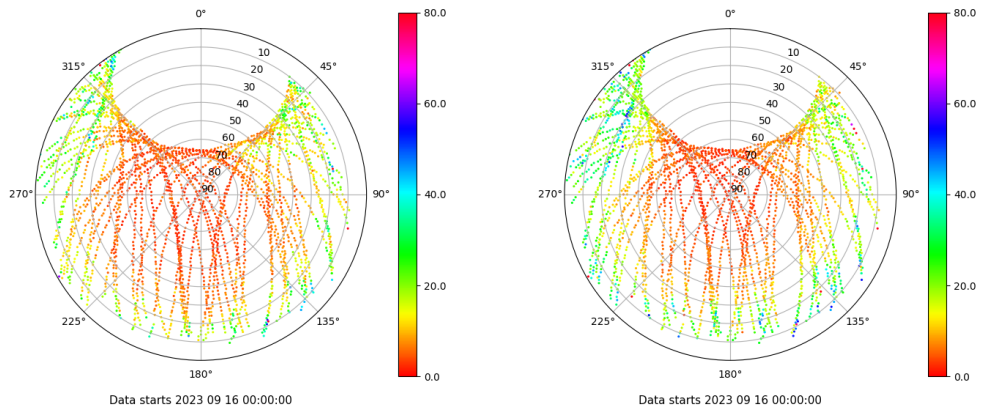
## Señal-Ruido GPS L1 y L2

Skyplot for station GRA1. Signal to Noise S1C Data file GRA100ESP\_R\_2023259.xtr Skyplot for station GRA1. Signal to Noise S2W Data file GRA100ESP\_R\_2023259.xtr



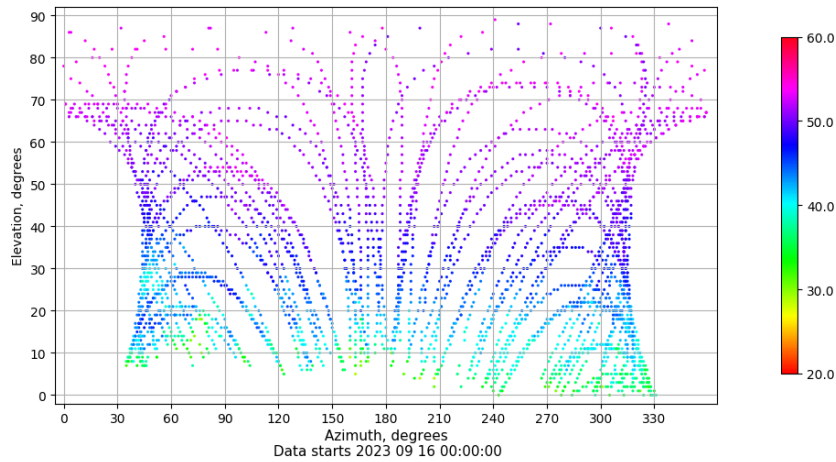
## Multipath GPS L1 y L2

Skyplot for station GRA1. Parameter M1C Data file GRA100ESP\_R\_2023259.xtr Skyplot for station GRA1. Parameter M2W Data file GRA100ESP\_R\_2023259.xtr



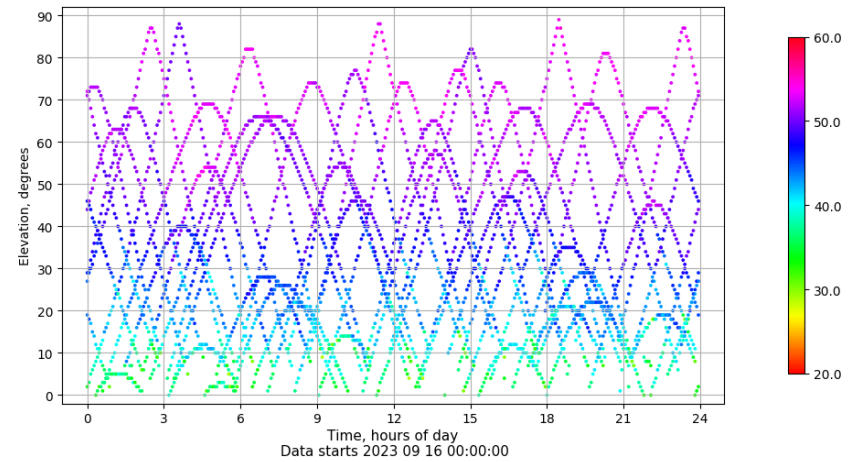
## Azimuth-Elevacion

Azimuth-elevation plot for station GRA1. Signal to Noise S1C Data file GRA100ESP\_R\_2023259.xtr



## Tiempo-Elevacion

Time-elevation plot for station GRA1. Signal to Noise S1C Data file GRA100ESP\_R\_2023259.xtr

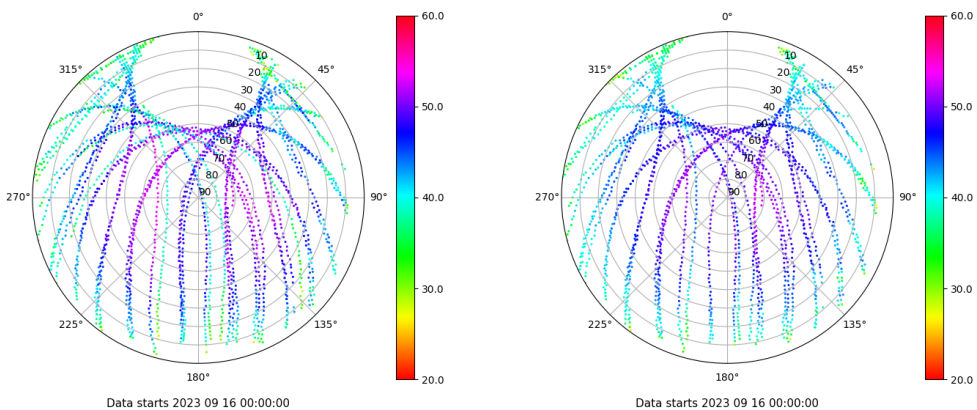


# Control de calidad GNSS GLO diario

Estacion: GRA1  
 Fecha: 2023 09 16  
 Día del año: 259

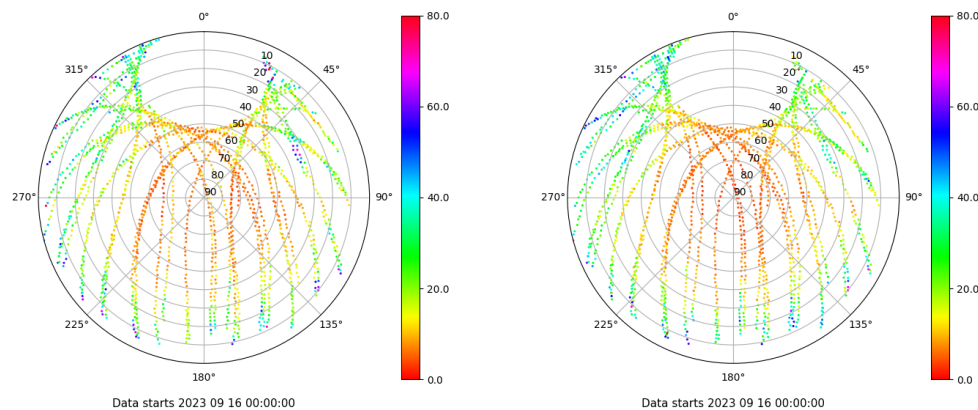
## Señal-Ruido GLO L1 y L2

Skyplot for station GRA1. Signal to Noise S1C Data file GRA100ESP\_R\_2023259.xtr Skyplot for station GRA1. Signal to Noise S2P Data file GRA100ESP\_R\_2023259.xtr



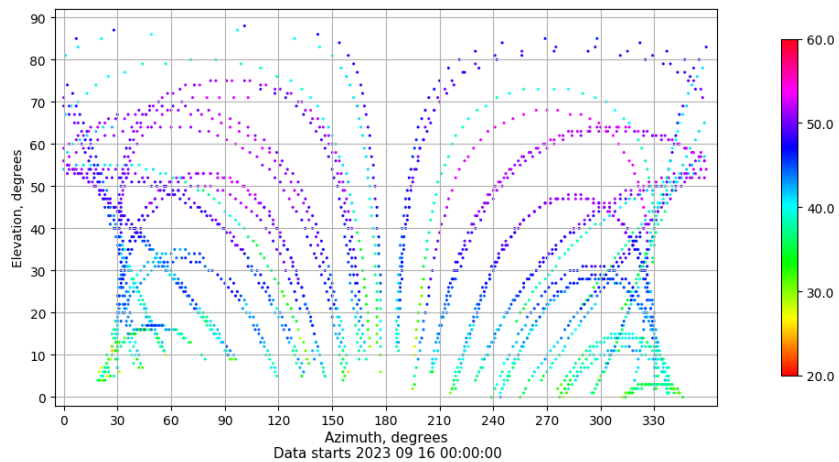
## Multipath GLO L1 y L2

Skyplot for station GRA1. Parameter M1C Data file GRA100ESP\_R\_2023259.xtr Skyplot for station GRA1. Parameter M2P Data file GRA100ESP\_R\_2023259.xtr



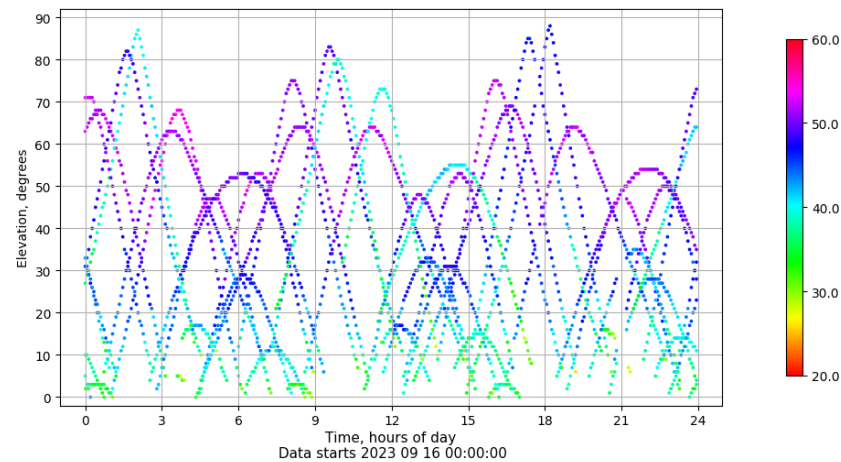
## Azimut-Elevacion

Azimuth-elevation plot for station GRA1. Signal to Noise S1C Data file GRA100ESP\_R\_2023259.xtr



## Tiempo-Elevacion

Time-elevation plot for station GRA1. Signal to Noise S1C Data file GRA100ESP\_R\_2023259.xtr

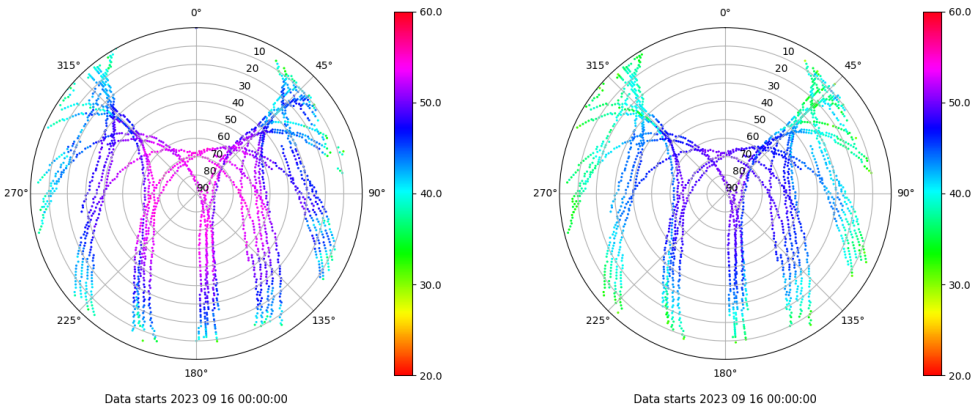


# Control de calidad GNSS GAL diario

Estacion: GRA1  
 Fecha: 2023 09 16  
 Dia del año: 259

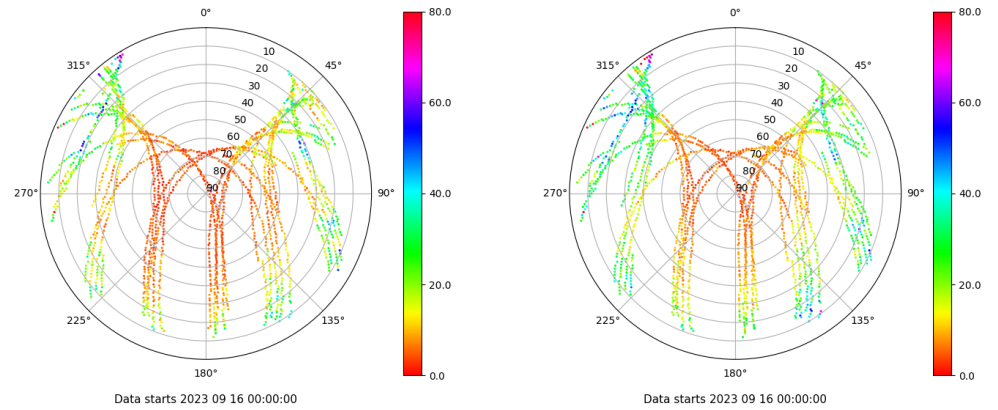
## Señal-Ruido GAL E1 y E5

Skyplot for station GRA1. Signal to Noise S1C Data file GRA100ESP\_R\_2023259.xtr Skyplot for station GRA1. Signal to Noise S5Q Data file GRA100ESP\_R\_2023259.xtr



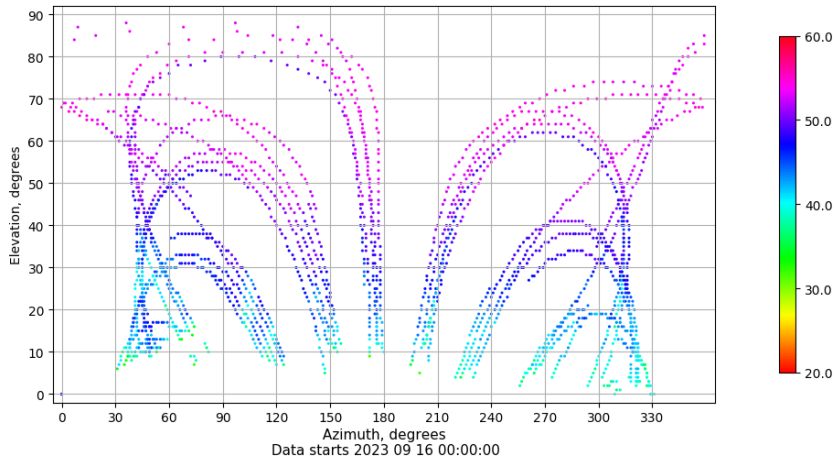
## Multipath GAL E1 y E5

Skyplot for station GRA1. Parameter M1C Data file GRA100ESP\_R\_2023259.xtr Skyplot for station GRA1. Parameter M5Q Data file GRA100ESP\_R\_2023259.xtr



## Azimuth-Elevacion

Azimuth-elevation plot for station GRA1. Signal to Noise S1C Data file GRA100ESP\_R\_2023259.xtr



## Tiempo-Elevacion

Time-elevation plot for station GRA1. Signal to Noise S1C Data file GRA100ESP\_R\_2023259.xtr

