

# Control de calidad GNSS GPS diario

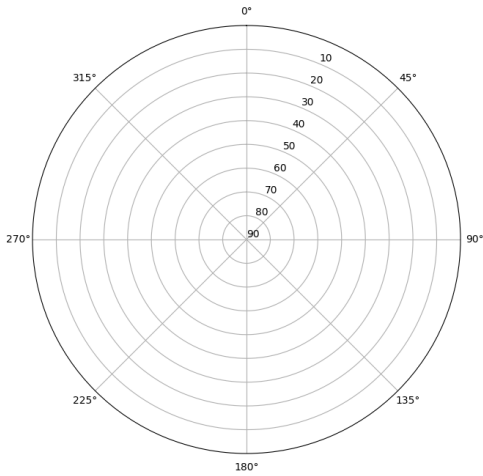
Estacion: GOME

Fecha: 2026 06 04

Dia del año: 155

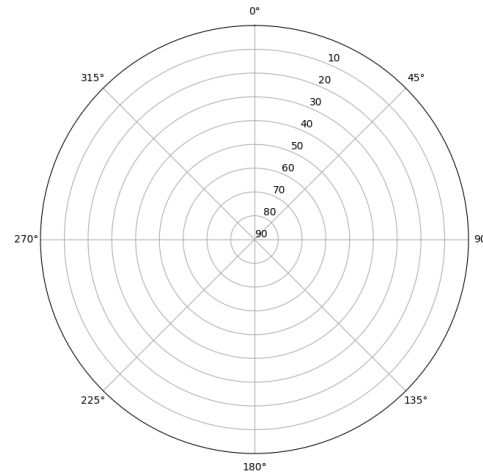
## Señal-Ruido GPS L1 y L2

Skyplot for station GOME. Signal to Noise S1C Data file GOME00ESP\_R\_2026155.xtr



Data starts 2026 06 04 00:00:00

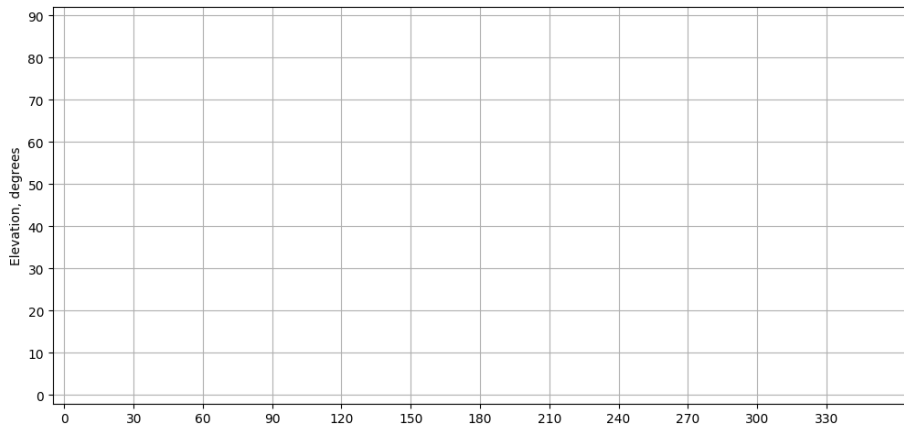
Skyplot for station GOME. Signal to Noise S2S Data file GOME00ESP\_R\_2026155.xtr



Data starts 2026 06 04 00:00:00

## Azimut-Elevacion

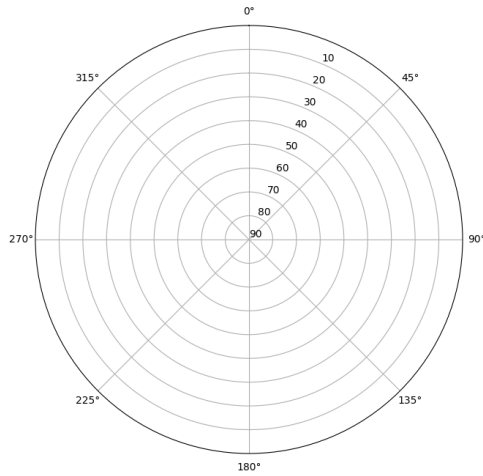
Azimuth-elevation plot for station GOME. Signal to Noise S1C Data file GOME00ESP\_R\_2026155.xtr



Data starts 2026 06 04 00:00:00

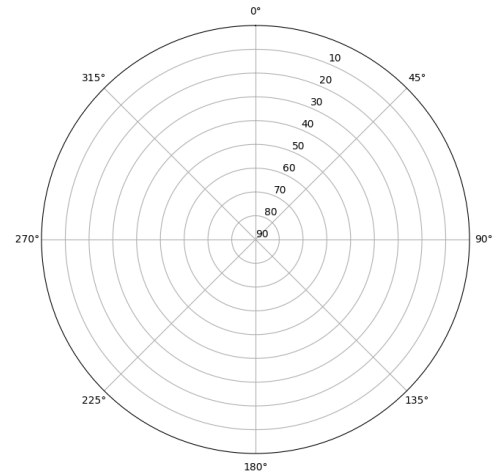
## Multipath GPS L1 y L2

Skyplot for station GOME. Parameter M1C Data file GOME00ESP\_R\_2026155.xtr



Data starts 2026 06 04 00:00:00


Skyplot for station GOME. Parameter M2S Data file GOME00ESP\_R\_2026155.xtr



Data starts 2026 06 04 00:00:00

## Tiempo-Elevacion

Time-elevation plot for station GOME. Signal to Noise S1C Data file GOME00ESP\_R\_2026155.xtr

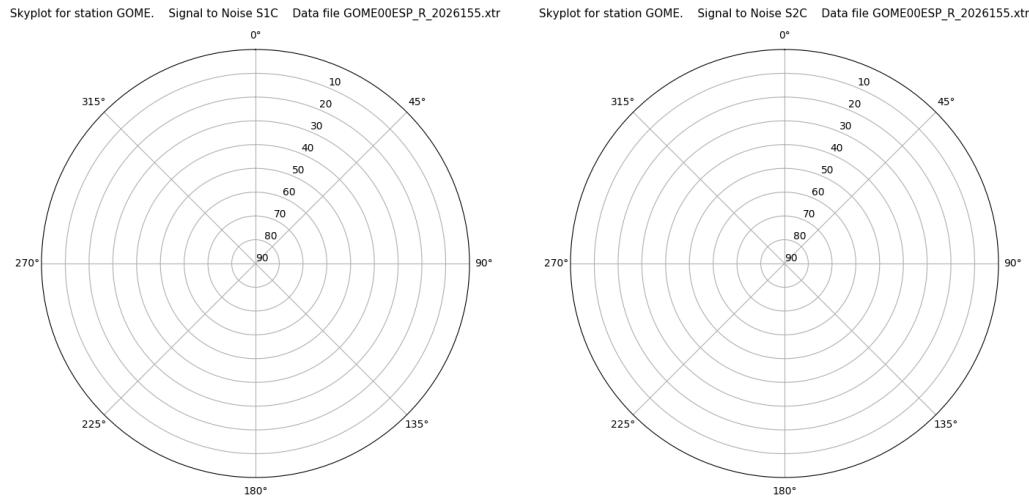


Data starts 2026 06 04 00:00:00

# Control de calidad GNSS GLO diario

Estacion: GOME  
 Fecha: 2026 06 04  
 Dia del año: 155

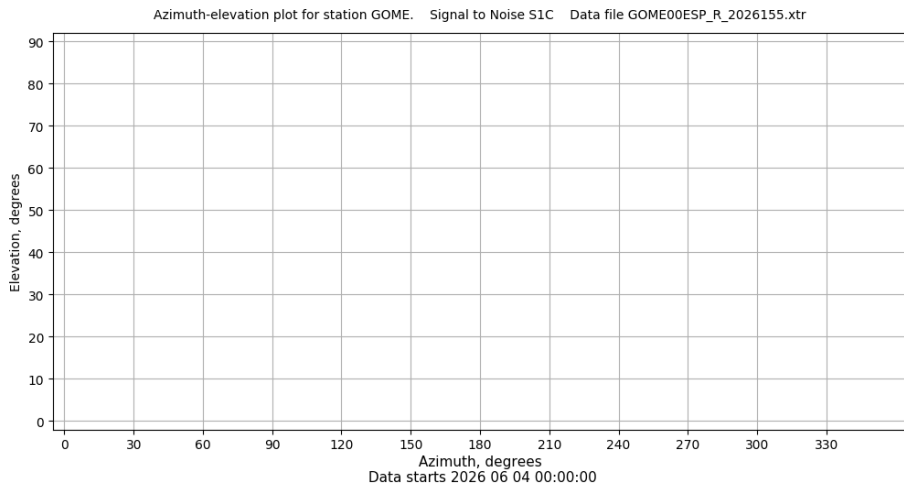
## Señal-Ruido GLO L1 y L2



Data starts 2026 06 04 00:00:00

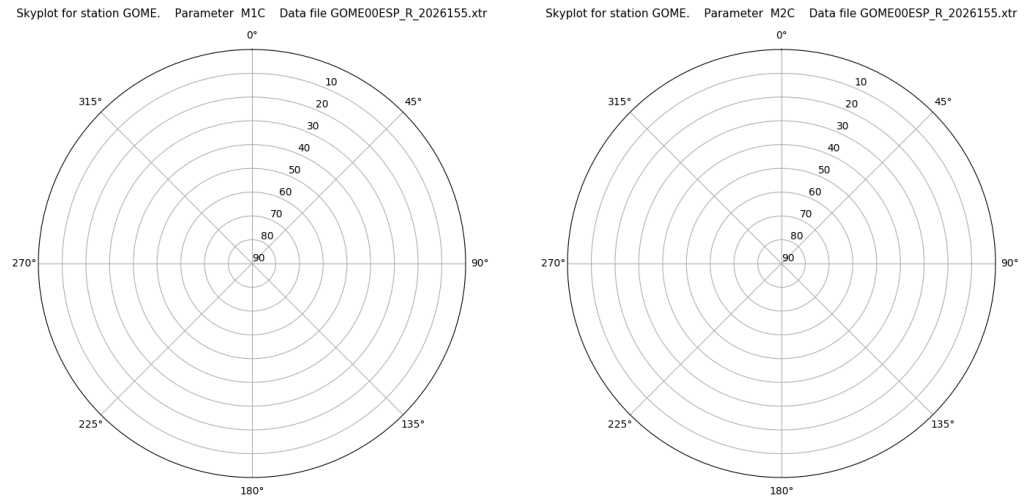
Data starts 2026 06 04 00:00:00

## Azimut-Elevacion



Data starts 2026 06 04 00:00:00

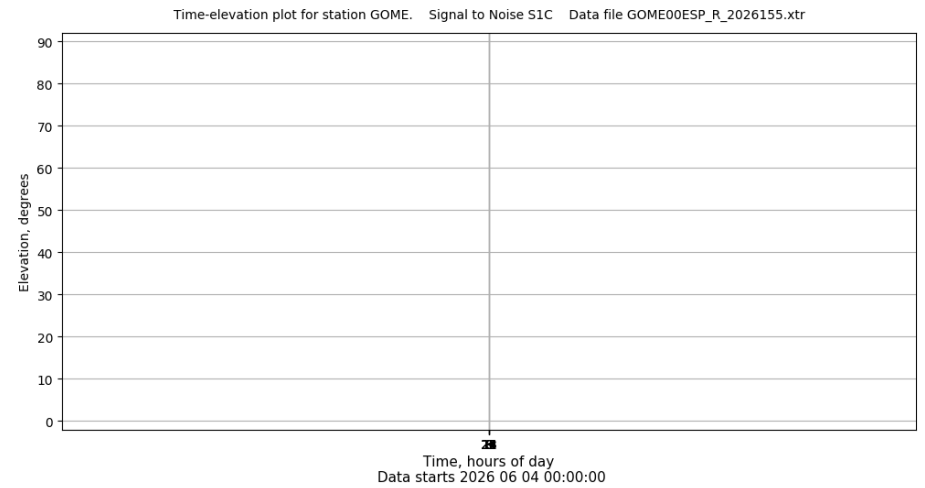
## Multipath GLO L1 y L2



Data starts 2026 06 04 00:00:00

Data starts 2026 06 04 00:00:00

## Tiempo-Elevacion



Data starts 2026 06 04 00:00:00

# Control de calidad GNSS GAL diario

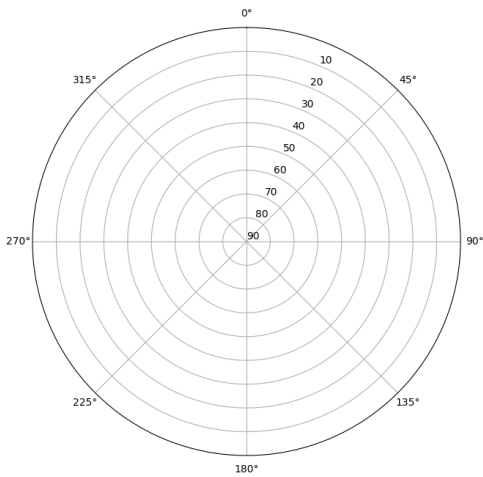
Estacion: GOME

Fecha: 2026 06 04

Dia del año: 155

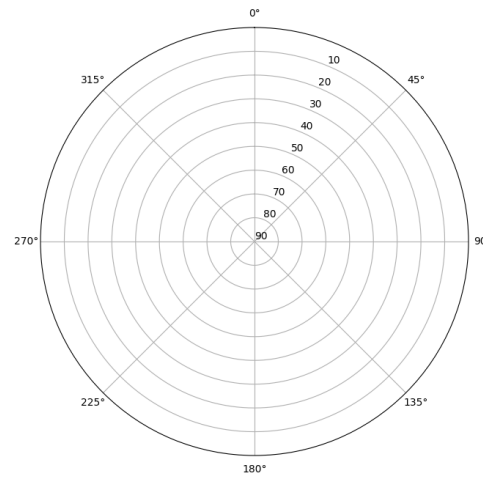
## Señal-Ruido GAL E1 y E5

Skyplot for station GOME. Signal to Noise S1C Data file GOME00ESP\_R\_2026155.xtr



Data starts 2026 06 04 00:00:00

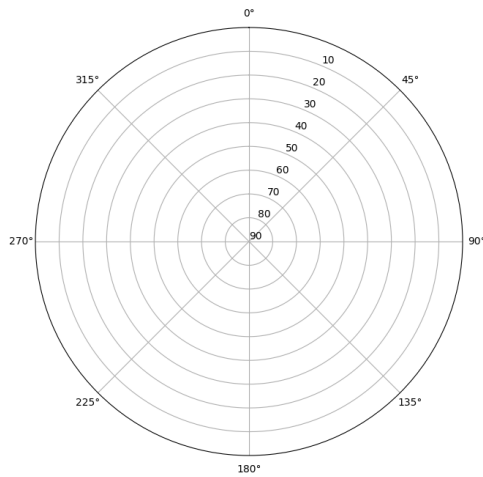
Skyplot for station GOME. Signal to Noise S5Q Data file GOME00ESP\_R\_2026155.xtr



Data starts 2026 06 04 00:00:00

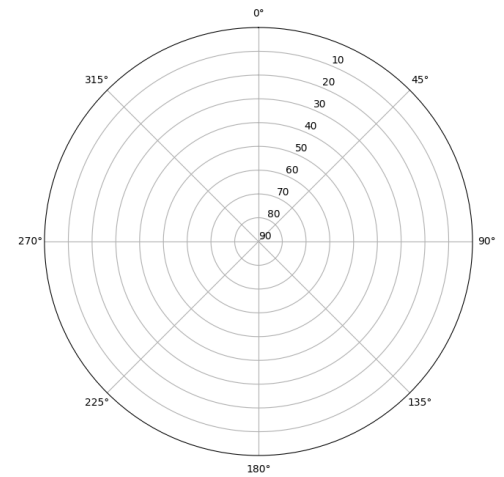
## Multipath GAL E1 y E5

Skyplot for station GOME. Parameter M1C Data file GOME00ESP\_R\_2026155.xtr



Data starts 2026 06 04 00:00:00

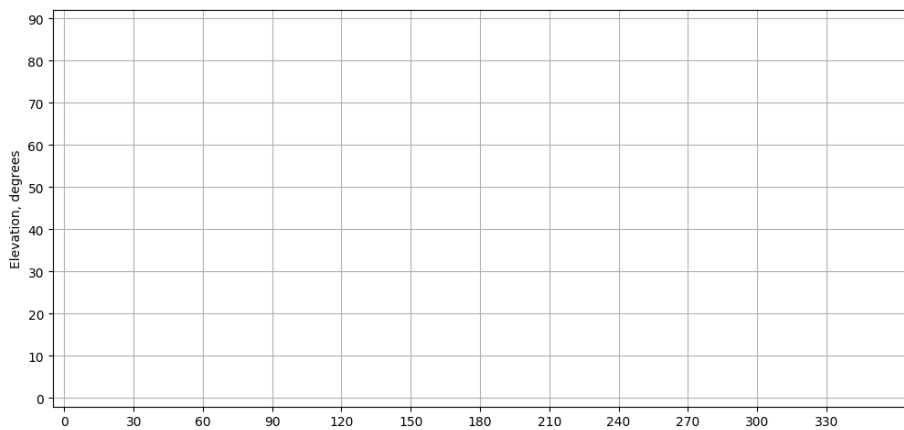
Skyplot for station GOME. Parameter M5Q Data file GOME00ESP\_R\_2026155.xtr



Data starts 2026 06 04 00:00:00

## Azimut-Elevacion

Azimuth-elevation plot for station GOME. Signal to Noise S1C Data file GOME00ESP\_R\_2026155.xtr



Data starts 2026 06 04 00:00:00

## Tiempo-Elevacion

Time-elevation plot for station GOME. Signal to Noise S1C Data file GOME00ESP\_R\_2026155.xtr



Data starts 2026 06 04 00:00:00