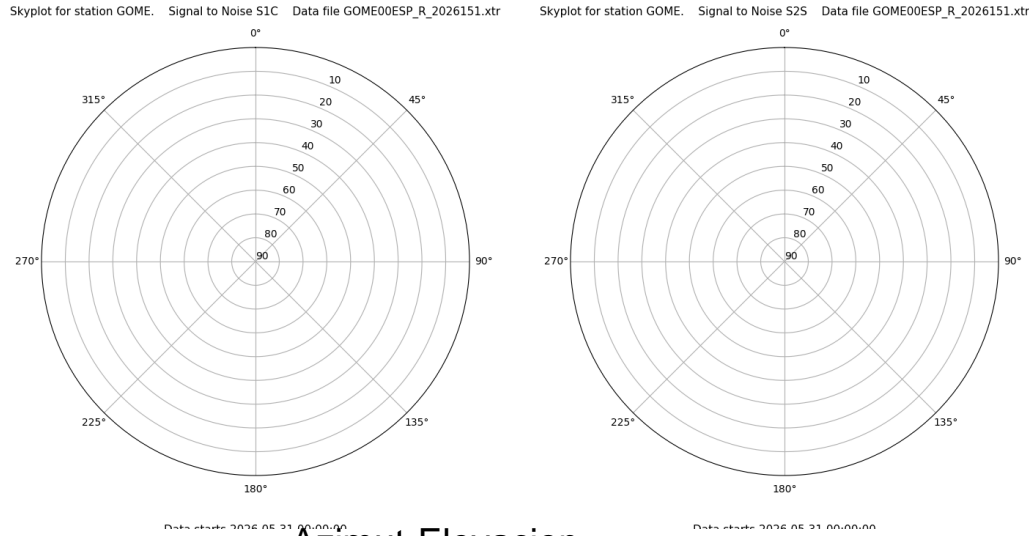


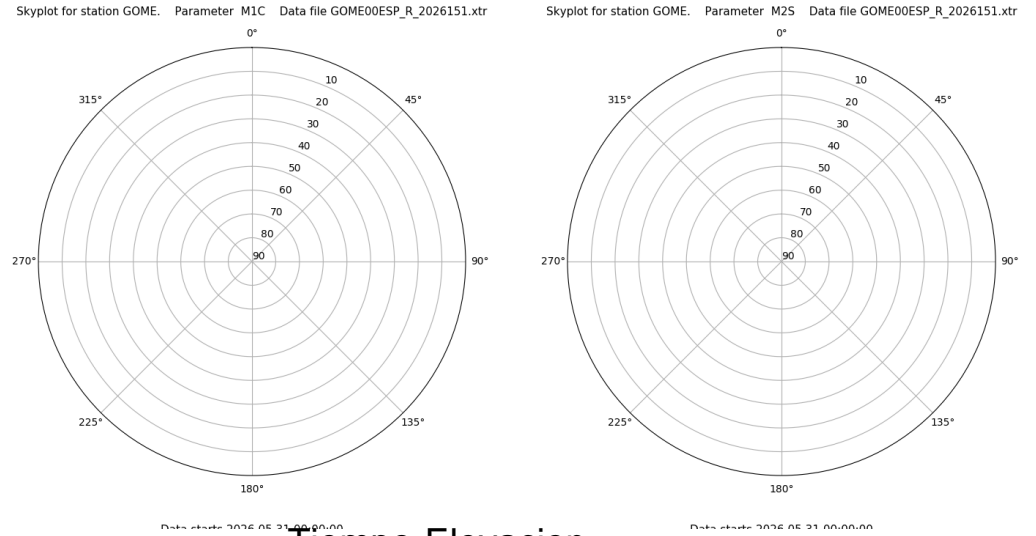
Control de calidad GNSS GPS diario

Estacion: GOME
 Fecha: 2026 05 31
 Dia del año: 151

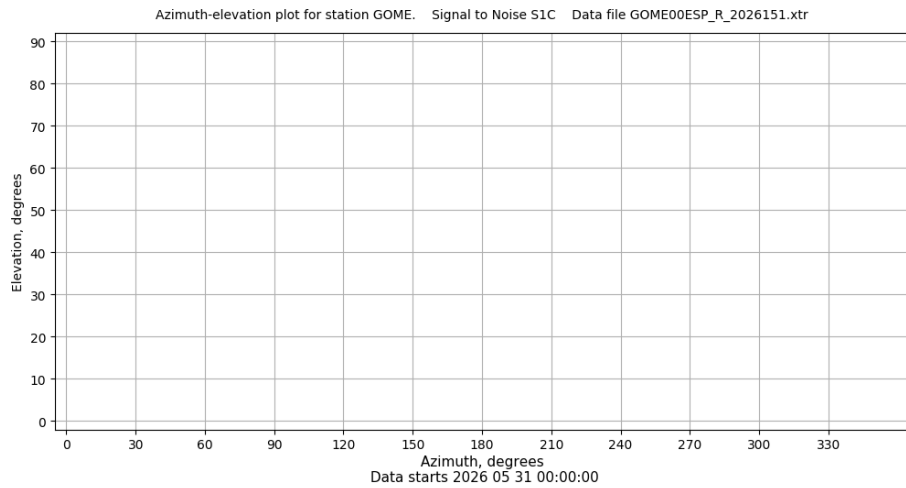
Señal-Ruido GPS L1 y L2



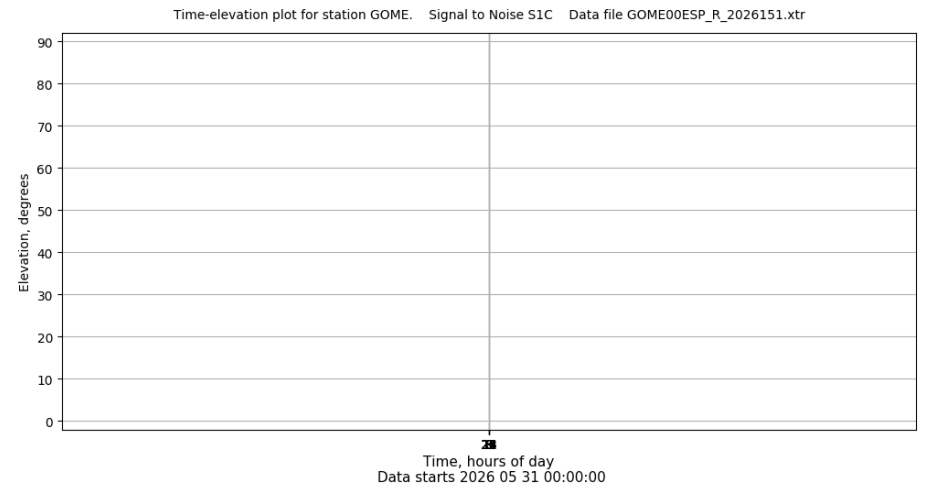
Multipath GPS L1 y L2



Azimut-Elevacion



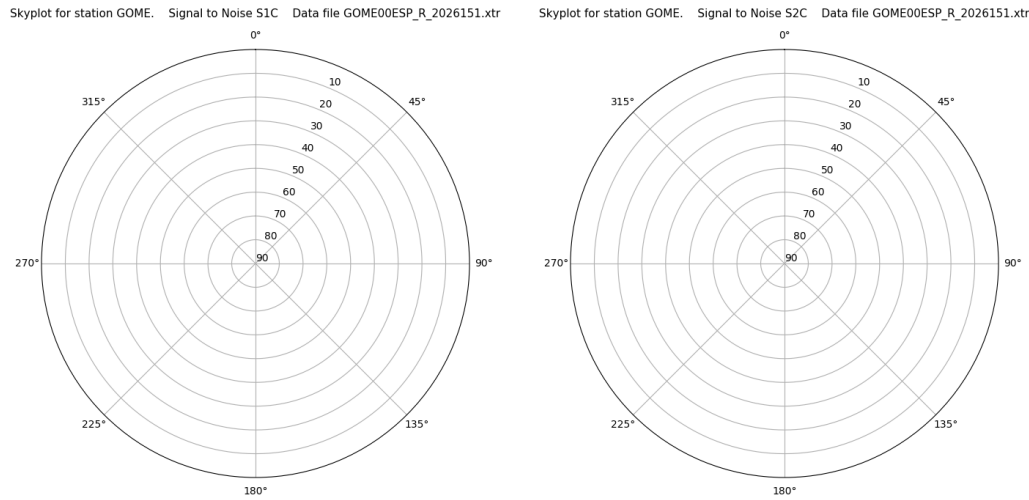
Tiempo-Elevacion



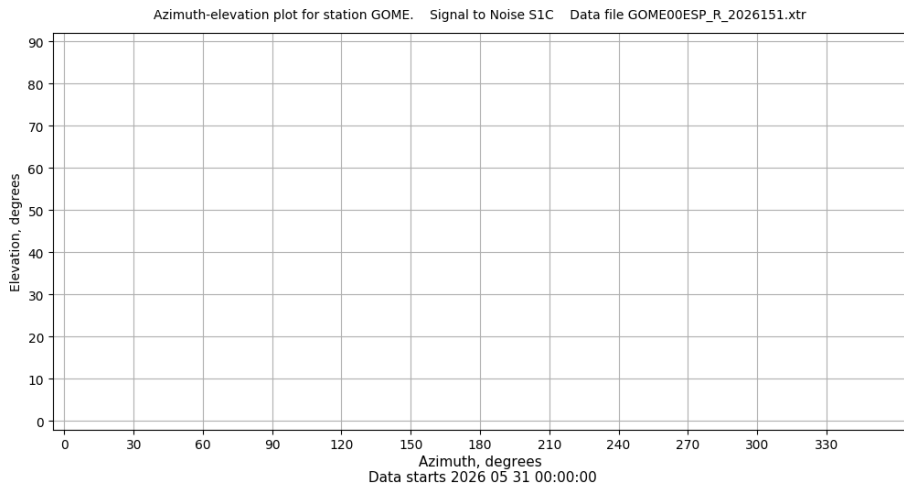
Control de calidad GNSS GLO diario

Estacion: GOME
 Fecha: 2026 05 31
 Dia del año: 151

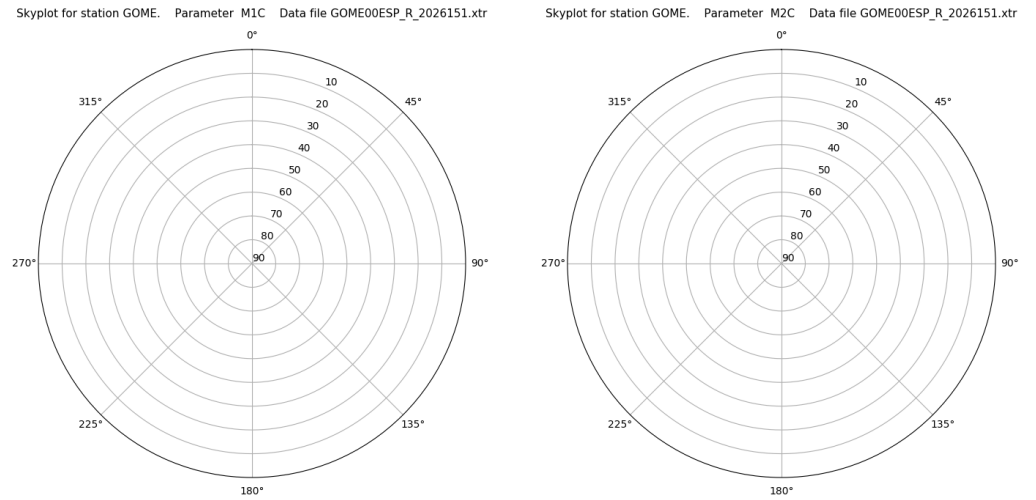
Señal-Ruido GLO L1 y L2



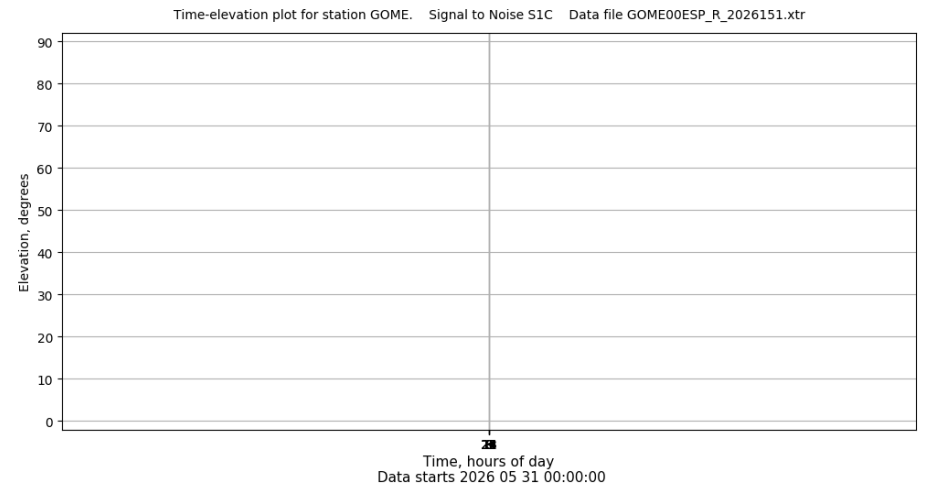
Azimut-Elevacion



Multipath GLO L1 y L2



Tiempo-Elevacion

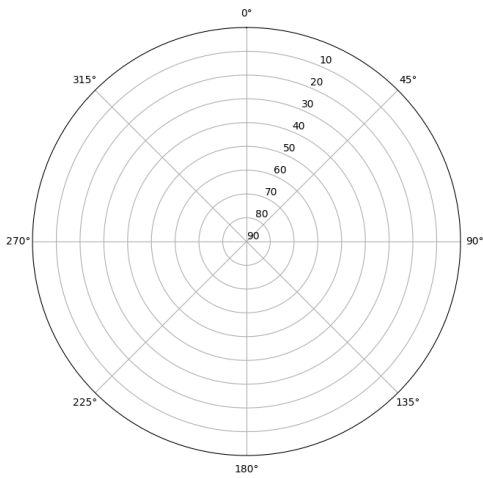


Control de calidad GNSS GAL diario

Estacion: GOME
 Fecha: 2026 05 31
 Dia del año: 151

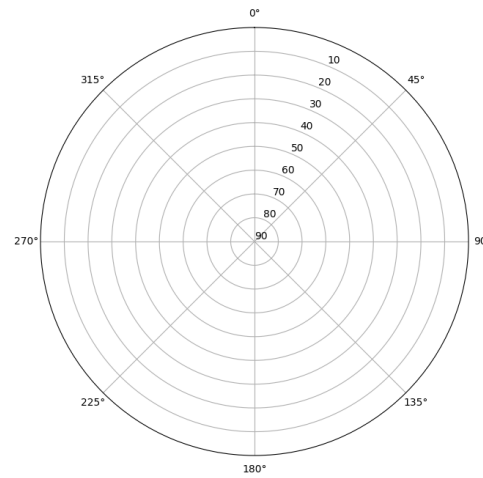
Señal-Ruido GAL E1 y E5

Skyplot for station GOME. Signal to Noise S1C Data file GOME00ESP_R_2026151.xtr



Data starts 2026 05 31 00:00:00

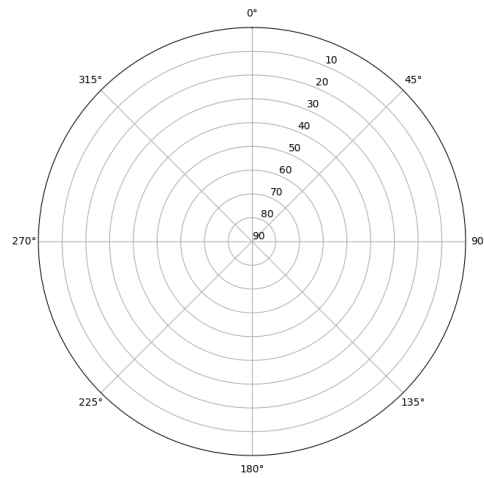
Skyplot for station GOME. Signal to Noise S5Q Data file GOME00ESP_R_2026151.xtr



Data starts 2026 05 31 00:00:00

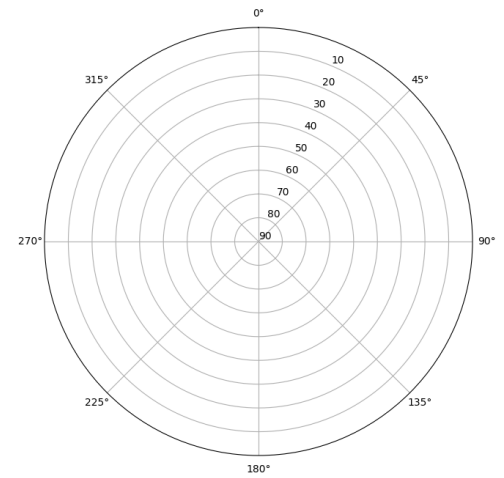
Multipath GAL E1 y E5

Skyplot for station GOME. Parameter M1C Data file GOME00ESP_R_2026151.xtr



Data starts 2026 05 31 00:00:00

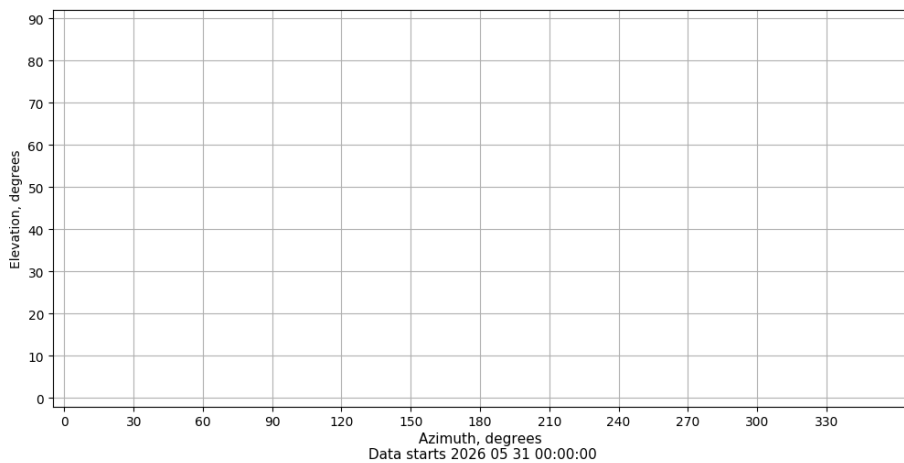
Skyplot for station GOME. Parameter M5Q Data file GOME00ESP_R_2026151.xtr



Data starts 2026 05 31 00:00:00

Azimut-Elevacion

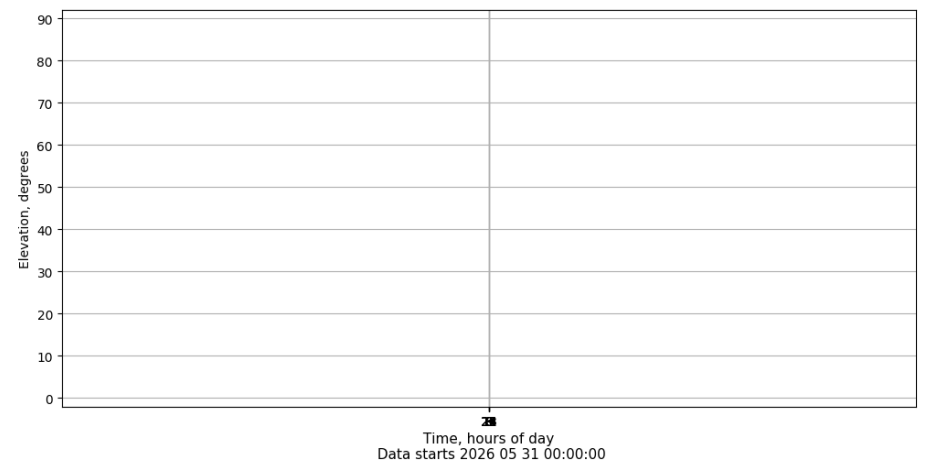
Azimuth-elevation plot for station GOME. Signal to Noise S1C Data file GOME00ESP_R_2026151.xtr



Data starts 2026 05 31 00:00:00

Tiempo-Elevacion

Time-elevation plot for station GOME. Signal to Noise S1C Data file GOME00ESP_R_2026151.xtr



Data starts 2026 05 31 00:00:00