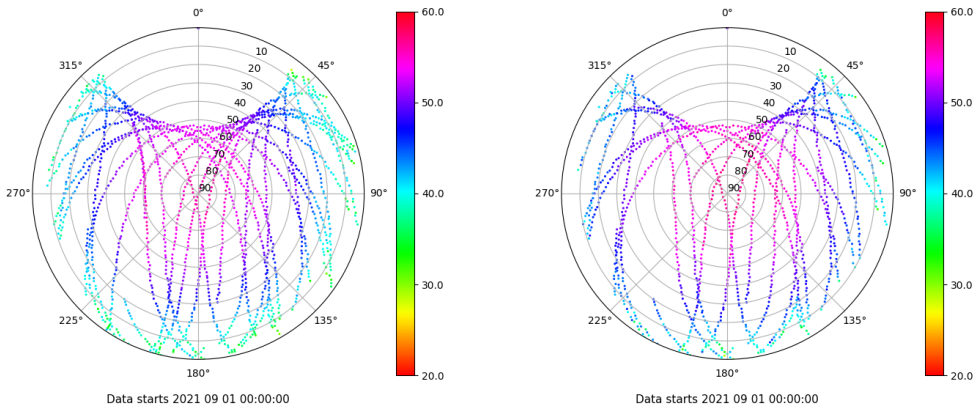


Control de calidad GNSS GPS diario

Estacion: GOM1
 Fecha: 2021 09 01
 Dia del año: 244

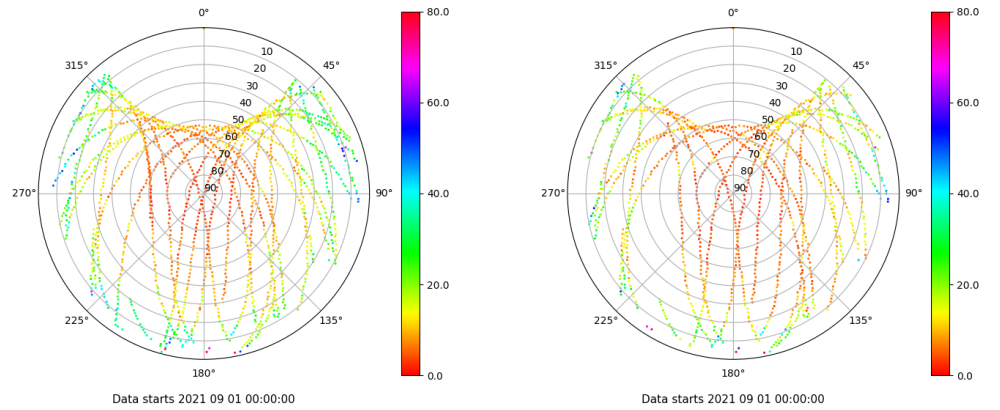
Señal-Ruido GPS L1 y L2

Skyplot for station GOM1. Signal to Noise S1C Data file GOM100ESP_R_2021244.xtr Skyplot for station GOM1. Signal to Noise S2S Data file GOM100ESP_R_2021244.xtr



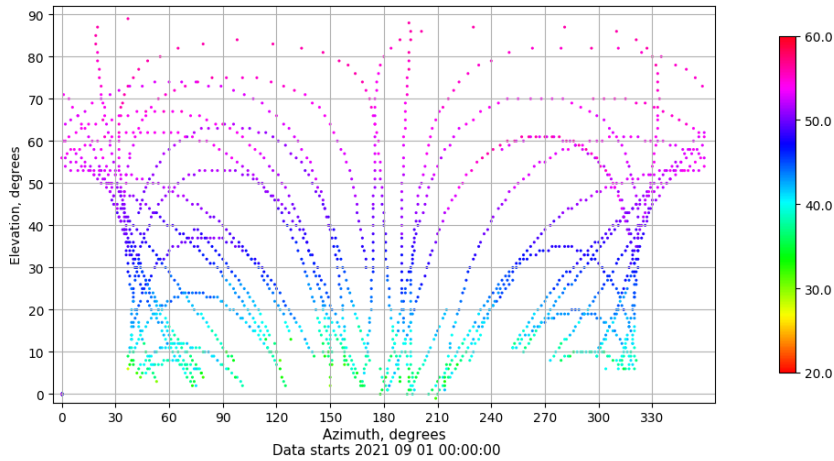
Multipath GPS L1 y L2

Skyplot for station GOM1. Parameter M1C Data file GOM100ESP_R_2021244.xtr Skyplot for station GOM1. Parameter M2S Data file GOM100ESP_R_2021244.xtr



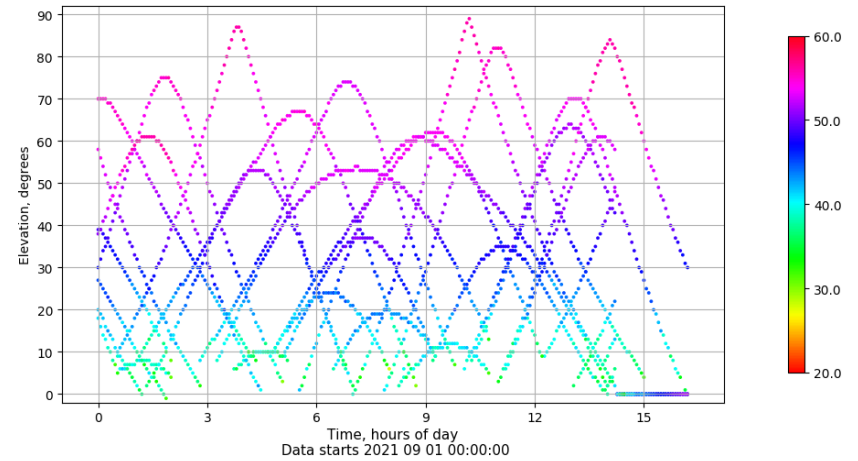
Azimuth-Elevacion

Azimuth-elevation plot for station GOM1. Signal to Noise S1C Data file GOM100ESP_R_2021244.xtr



Tiempo-Elevacion

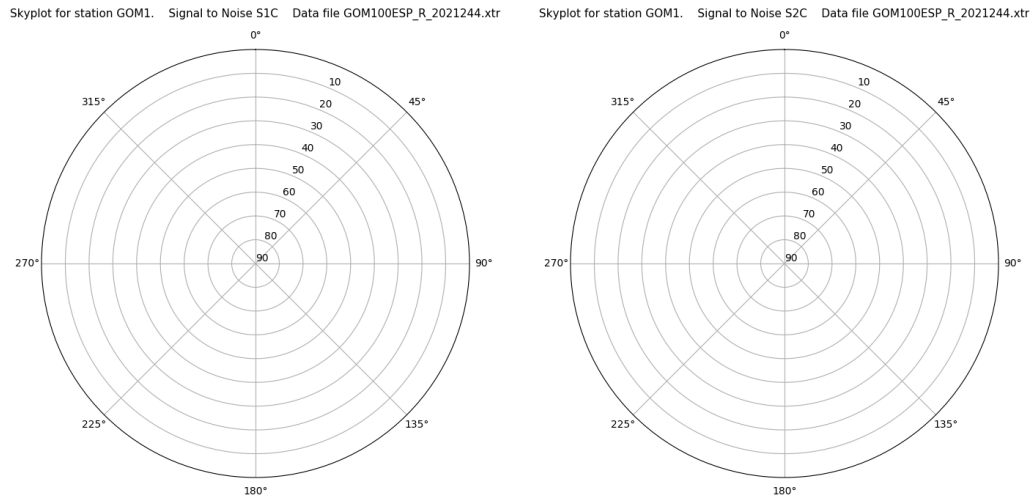
Time-elevation plot for station GOM1. Signal to Noise S1C Data file GOM100ESP_R_2021244.xtr



Control de calidad GNSS GLO diario

Estacion: GOM1
 Fecha: 2021 09 01
 Dia del año: 244

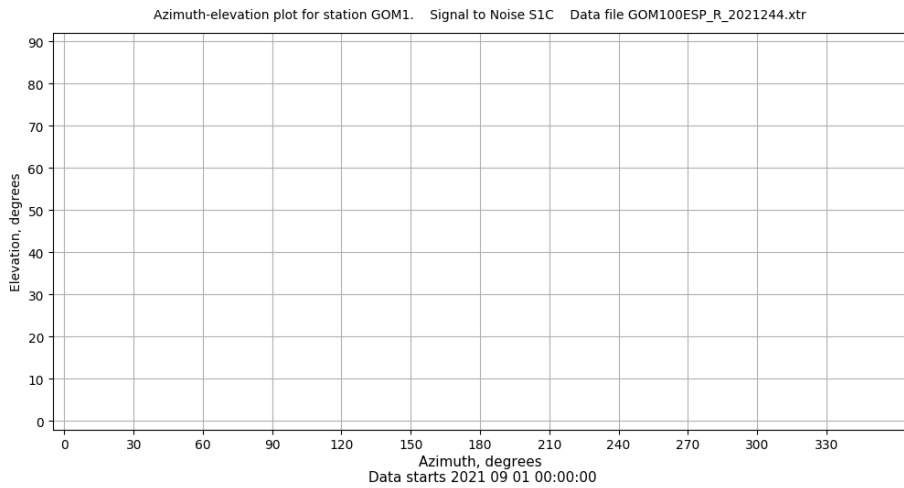
Señal-Ruido GLO L1 y L2



Data starts 2021 09 01 00:00:00

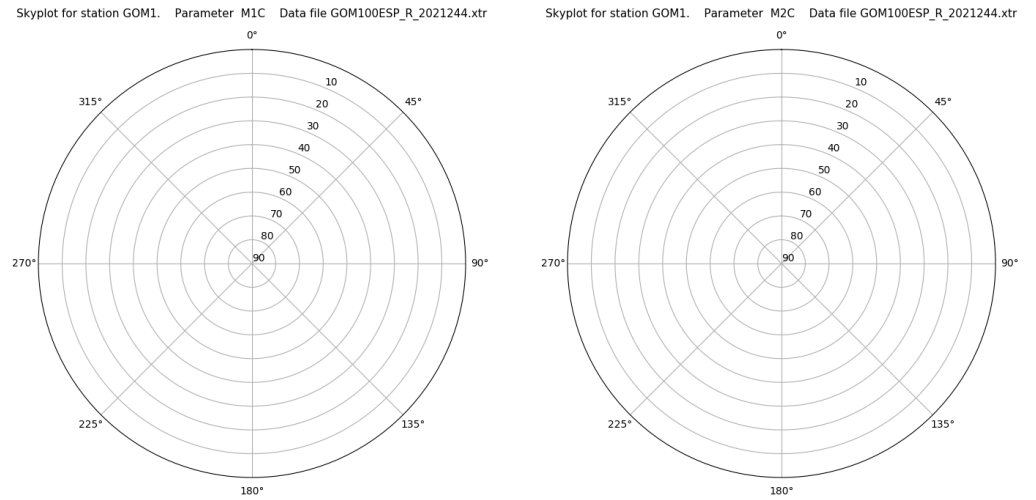
Data starts 2021 09 01 00:00:00

Azimut-Elevacion



Data starts 2021 09 01 00:00:00

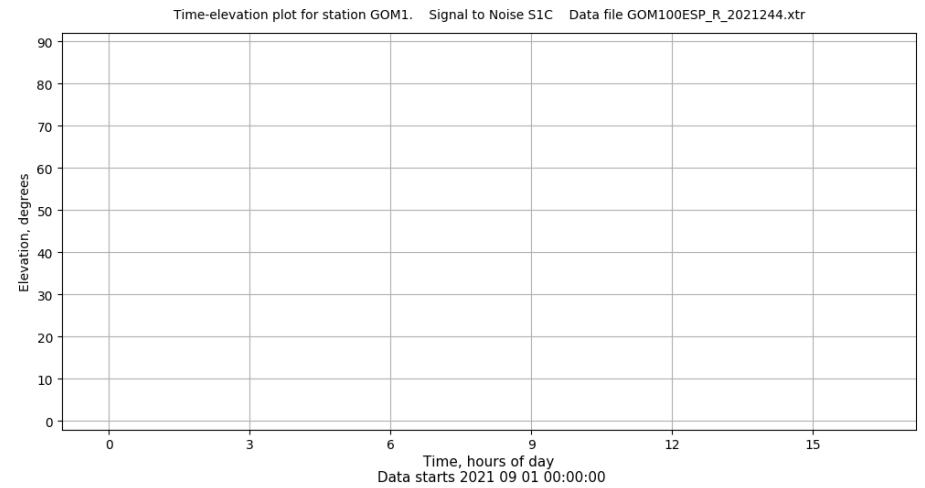
Multipath GLO L1 y L2



Data starts 2021 09 01 00:00:00

Data starts 2021 09 01 00:00:00

Tiempo-Elevacion



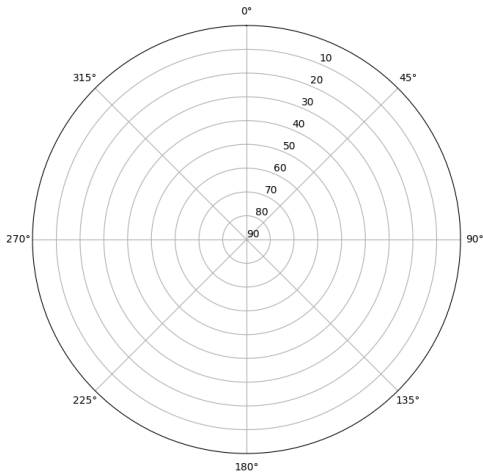
Data starts 2021 09 01 00:00:00

Control de calidad GNSS GAL diario

Estacion: GOM1
 Fecha: 2021 09 01
 Dia del año: 244

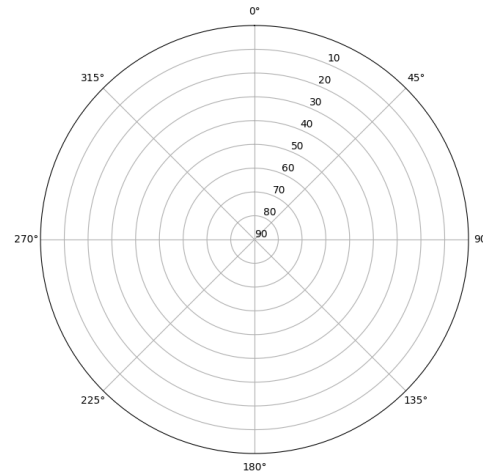
Señal-Ruido GAL E1 y E5

Skyplot for station GOM1. Signal to Noise S1C Data file GOM100ESP_R_2021244.xtr



Data starts 2021 09 01 00:00:00

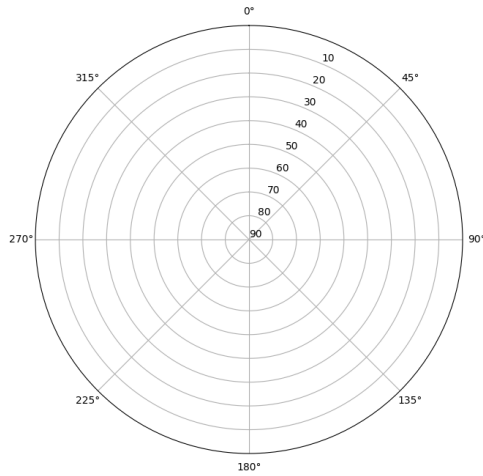
Skyplot for station GOM1. Signal to Noise S5Q Data file GOM100ESP_R_2021244.xtr



Data starts 2021 09 01 00:00:00

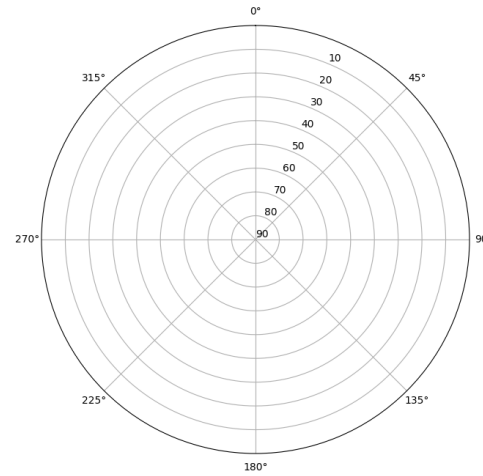
Multipath GAL E1 y E5

Skyplot for station GOM1. Parameter M1C Data file GOM100ESP_R_2021244.xtr



Data starts 2021 09 01 00:00:00

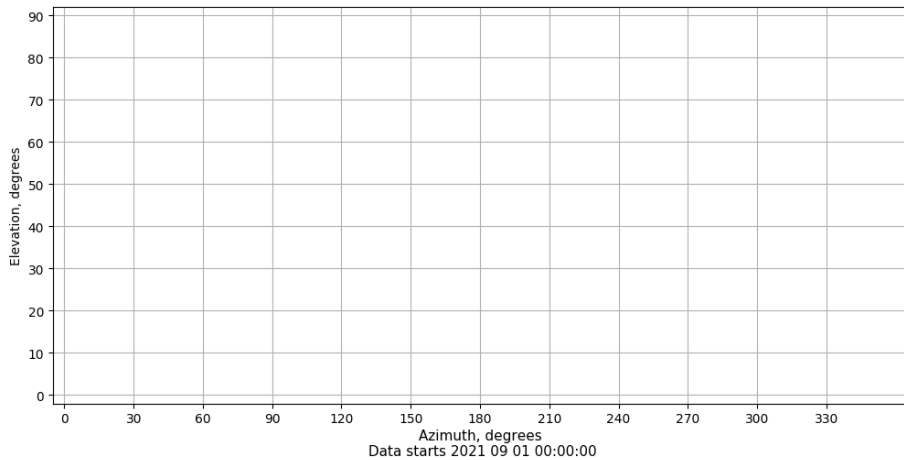
Skyplot for station GOM1. Parameter M5Q Data file GOM100ESP_R_2021244.xtr



Data starts 2021 09 01 00:00:00

Azimut-Elevacion

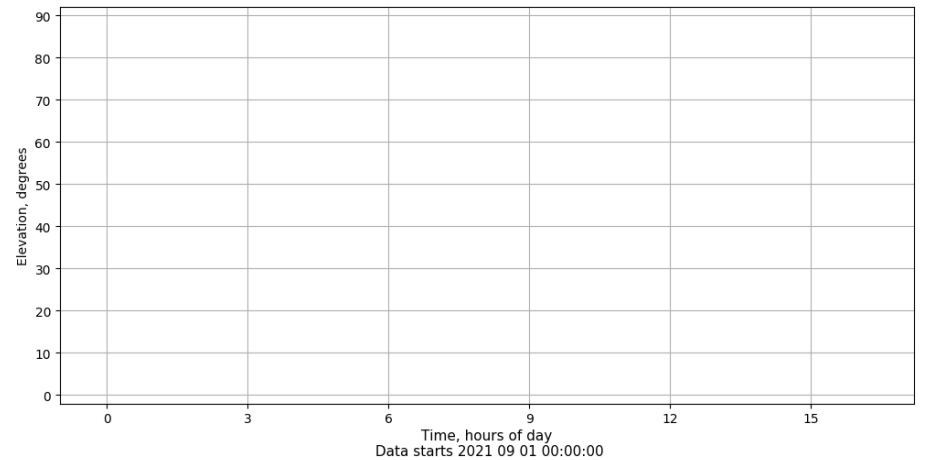
Azimuth-elevation plot for station GOM1. Signal to Noise S1C Data file GOM100ESP_R_2021244.xtr



Data starts 2021 09 01 00:00:00

Tiempo-Elevacion

Time-elevation plot for station GOM1. Signal to Noise S1C Data file GOM100ESP_R_2021244.xtr



Data starts 2021 09 01 00:00:00