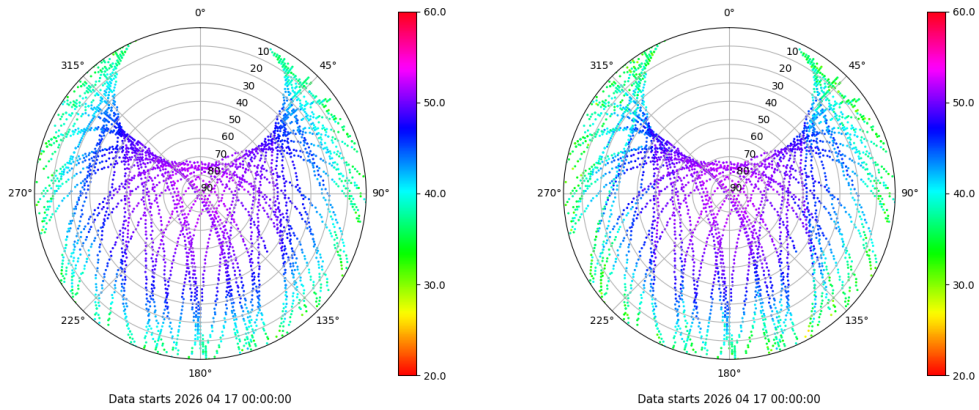


Control de calidad GNSS GPS diario

Estacion: FRRL
 Fecha: 2026 04 17
 Dia del año: 107

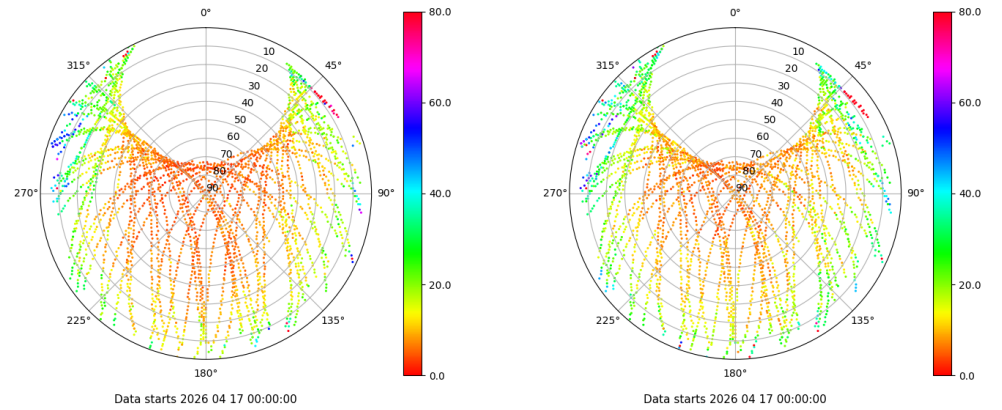
Señal-Ruido GPS L1 y L2

Skyplot for station FRRL. Signal to Noise S1C Data file FRRL00ESP_R_2026107.xtr Skyplot for station FRRL. Signal to Noise S2W Data file FRRL00ESP_R_2026107.xtr



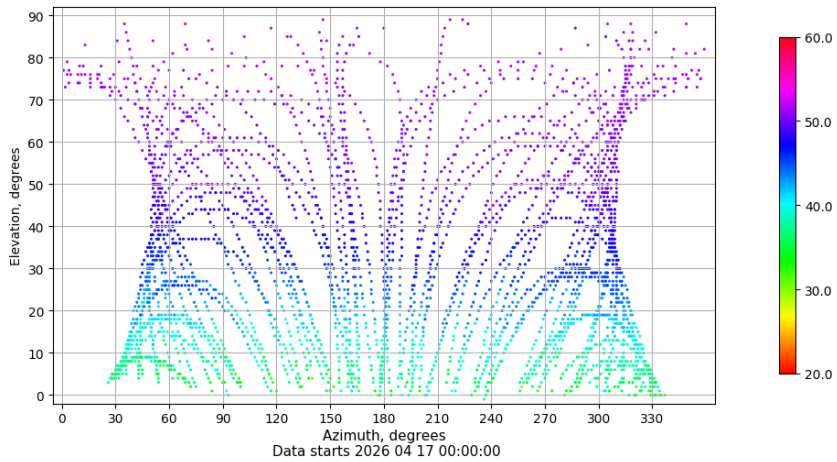
Multipath GPS L1 y L2

Skyplot for station FRRL. Parameter M1C Data file FRRL00ESP_R_2026107.xtr Skyplot for station FRRL. Parameter M2W Data file FRRL00ESP_R_2026107.xtr



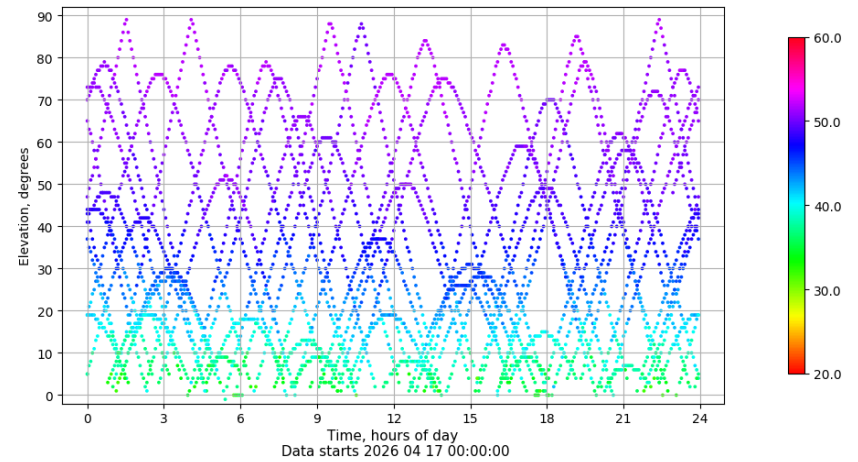
Azimut-Elevacion

Azimuth-elevation plot for station FRRL. Signal to Noise S1C Data file FRRL00ESP_R_2026107.xtr



Tiempo-Elevacion

Time-elevation plot for station FRRL. Signal to Noise S1C Data file FRRL00ESP_R_2026107.xtr

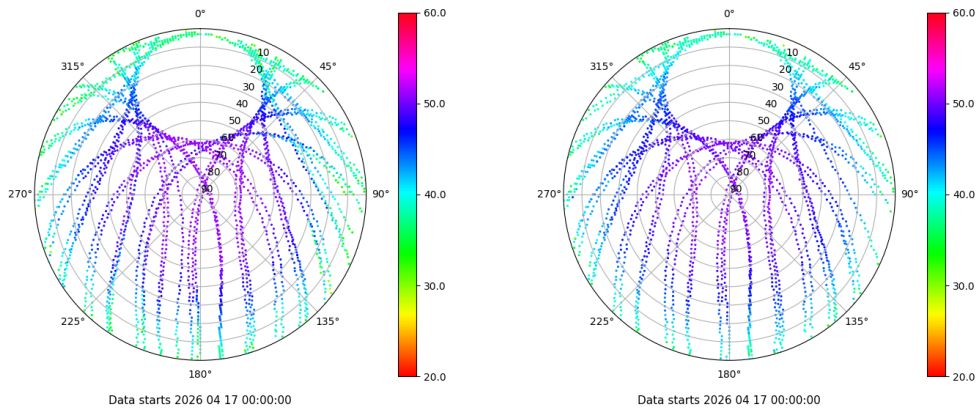


Control de calidad GNSS GLO diario

Estacion: FRRL
 Fecha: 2026 04 17
 Dia del año: 107

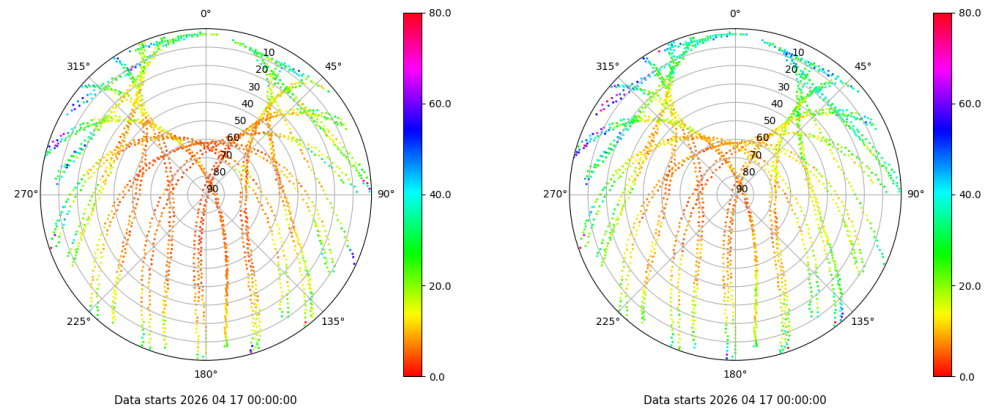
Señal-Ruido GLO L1 y L2

Skyplot for station FRRL. Signal to Noise S1C Data file FRRL00ESP_R_2026107.xtr Skyplot for station FRRL. Signal to Noise S2P Data file FRRL00ESP_R_2026107.xtr



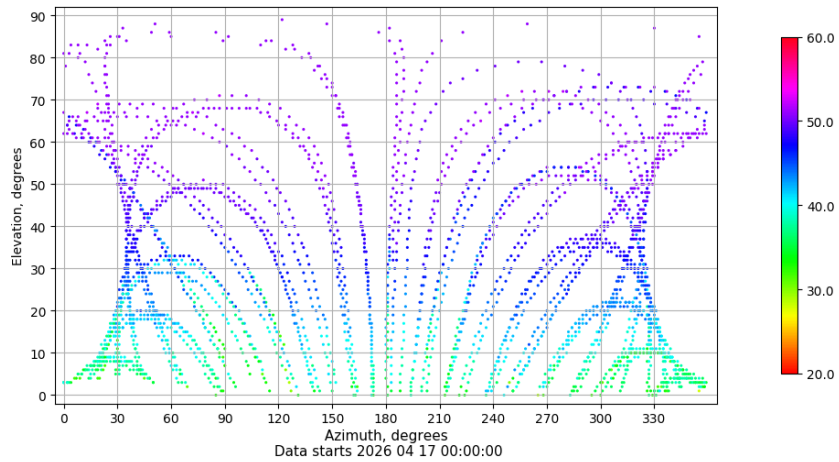
Multipath GLO L1 y L2

Skyplot for station FRRL. Parameter M1C Data file FRRL00ESP_R_2026107.xtr Skyplot for station FRRL. Parameter M2P Data file FRRL00ESP_R_2026107.xtr



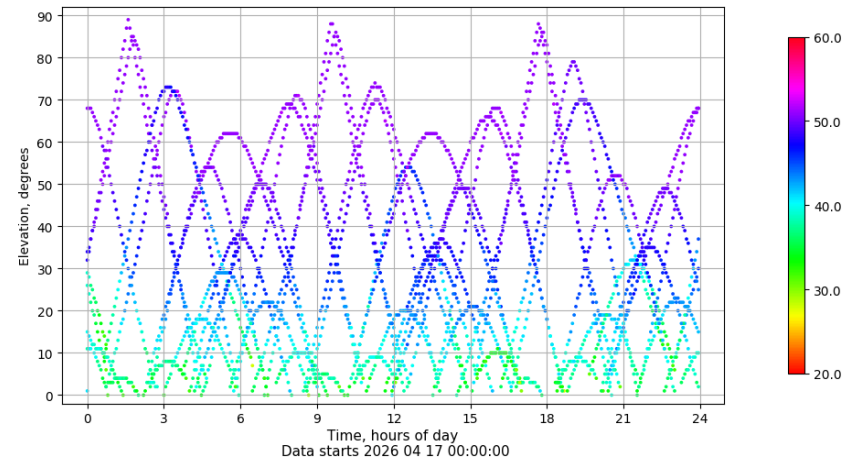
Azimut-Elevacion

Azimuth-elevation plot for station FRRL. Signal to Noise S1C Data file FRRL00ESP_R_2026107.xtr



Tiempo-Elevacion

Time-elevation plot for station FRRL. Signal to Noise S1C Data file FRRL00ESP_R_2026107.xtr

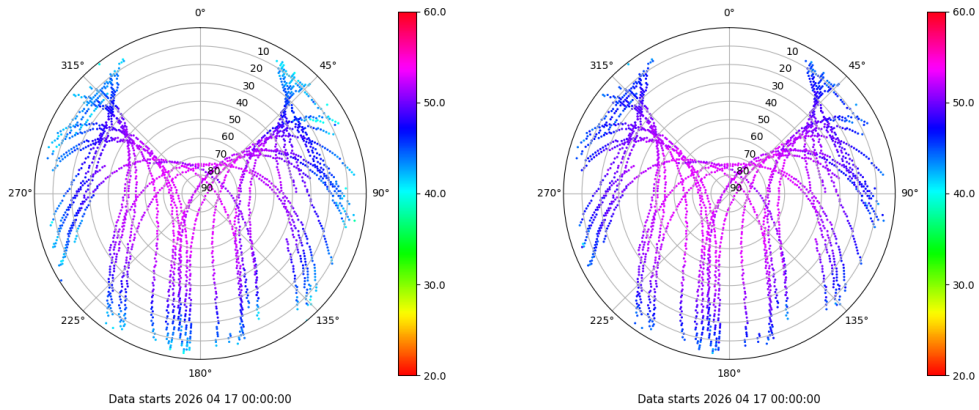


Control de calidad GNSS GAL diario

Estacion: FRRL
 Fecha: 2026 04 17
 Dia del año: 107

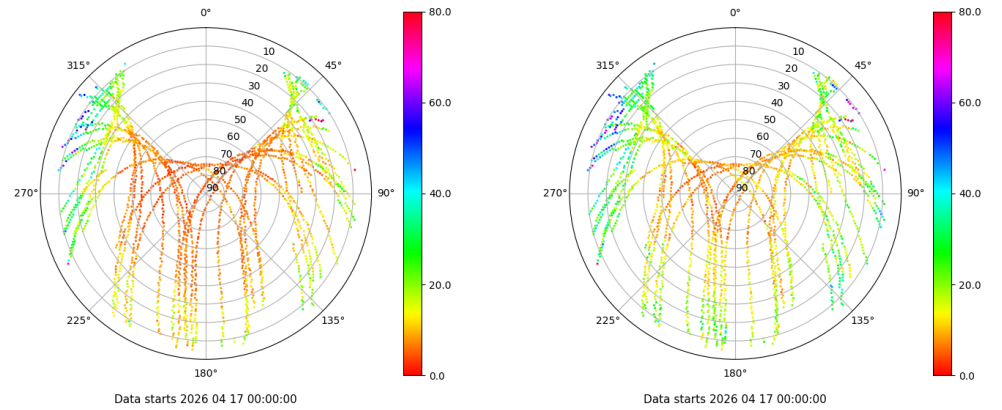
Señal-Ruido GAL E1 y E5

Skyplot for station FRRL. Signal to Noise S1C Data file FRRL00ESP_R_2026107.xtr Skyplot for station FRRL. Signal to Noise S5Q Data file FRRL00ESP_R_2026107.xtr



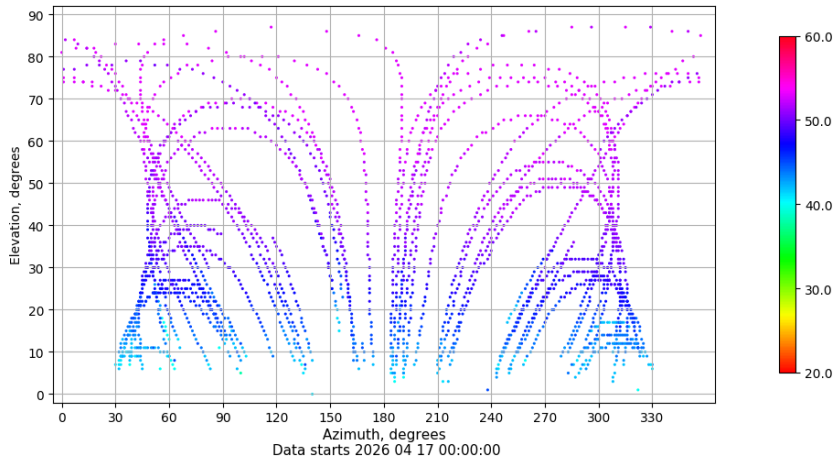
Multipath GAL E1 y E5

Skyplot for station FRRL. Parameter M1C Data file FRRL00ESP_R_2026107.xtr Skyplot for station FRRL. Parameter M5Q Data file FRRL00ESP_R_2026107.xtr



Azimut-Elevacion

Azimuth-elevation plot for station FRRL. Signal to Noise S1C Data file FRRL00ESP_R_2026107.xtr



Tiempo-Elevacion

Time-elevation plot for station FRRL. Signal to Noise S1C Data file FRRL00ESP_R_2026107.xtr

