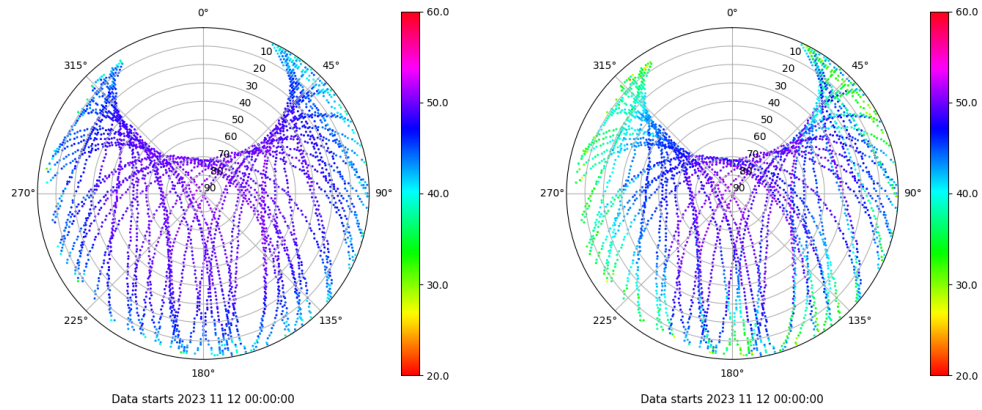


# Control de calidad GNSS GPS diario

Estacion: FRAG  
 Fecha: 2023 11 12  
 Dia del año: 316

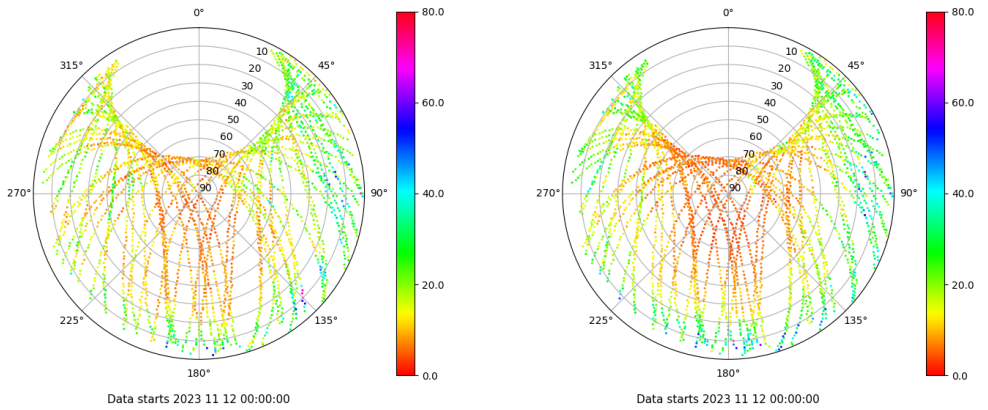
## Señal-Ruido GPS L1 y L2

Skyplot for station FRAG. Signal to Noise S1C Data file FRAG00ESP\_R\_2023316.xtr Skyplot for station FRAG. Signal to Noise S2W Data file FRAG00ESP\_R\_2023316.xtr



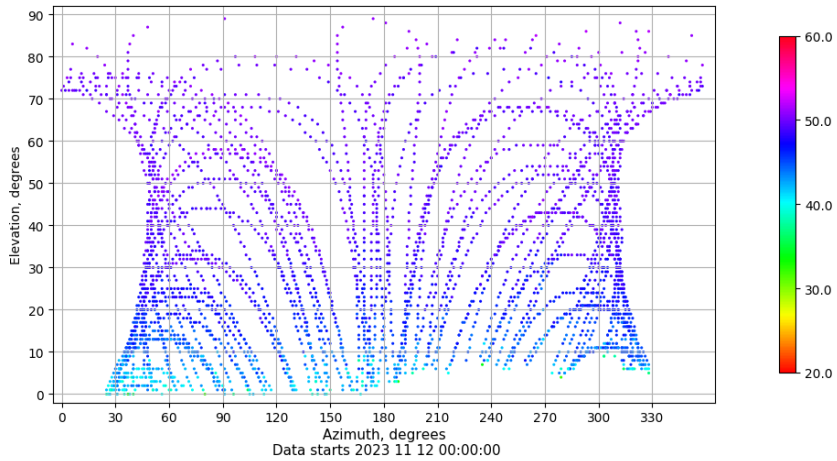
## Multipath GPS L1 y L2

Skyplot for station FRAG. Parameter M1C Data file FRAG00ESP\_R\_2023316.xtr Skyplot for station FRAG. Parameter M2W Data file FRAG00ESP\_R\_2023316.xtr



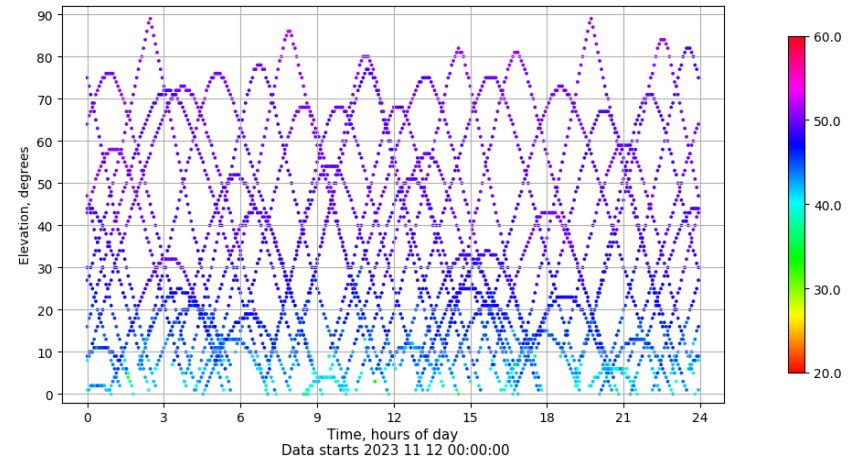
## Azimuth-Elevacion

Azimuth-elevation plot for station FRAG. Signal to Noise S1C Data file FRAG00ESP\_R\_2023316.xtr



## Tiempo-Elevacion

Time-elevation plot for station FRAG. Signal to Noise S1C Data file FRAG00ESP\_R\_2023316.xtr

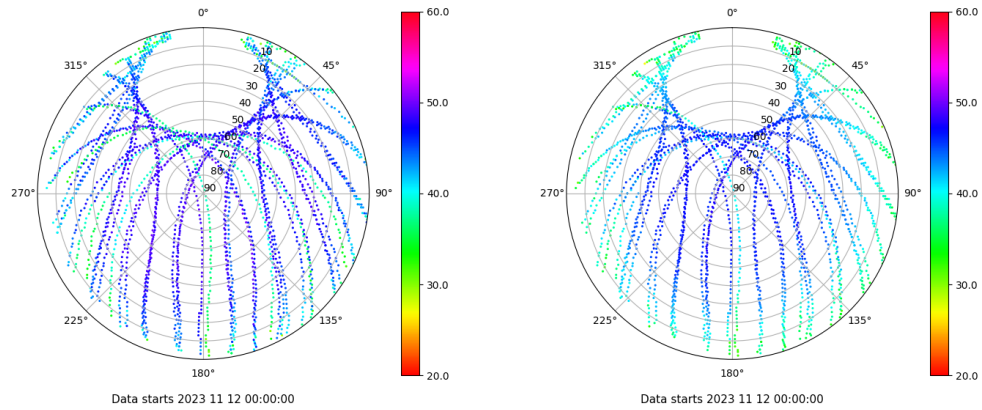


# Control de calidad GNSS GLO diario

Estacion: FRAG  
 Fecha: 2023 11 12  
 Dia del año: 316

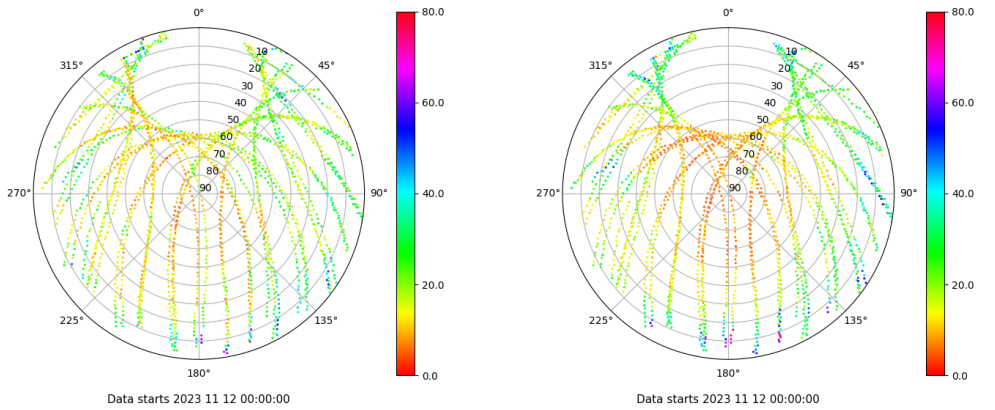
## Señal-Ruido GLO L1 y L2

Skyplot for station FRAG. Signal to Noise S1C Data file FRAG00ESP\_R\_2023316.xtr Skyplot for station FRAG. Signal to Noise S2P Data file FRAG00ESP\_R\_2023316.xtr



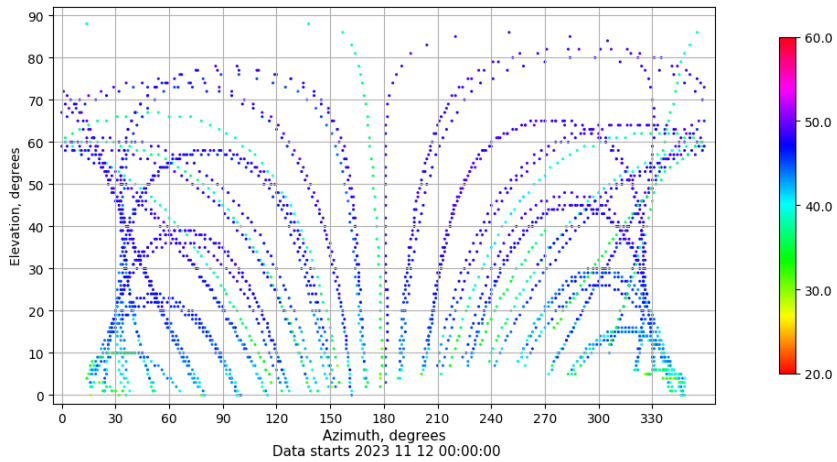
## Multipath GLO L1 y L2

Skyplot for station FRAG. Parameter M1C Data file FRAG00ESP\_R\_2023316.xtr Skyplot for station FRAG. Parameter M2P Data file FRAG00ESP\_R\_2023316.xtr



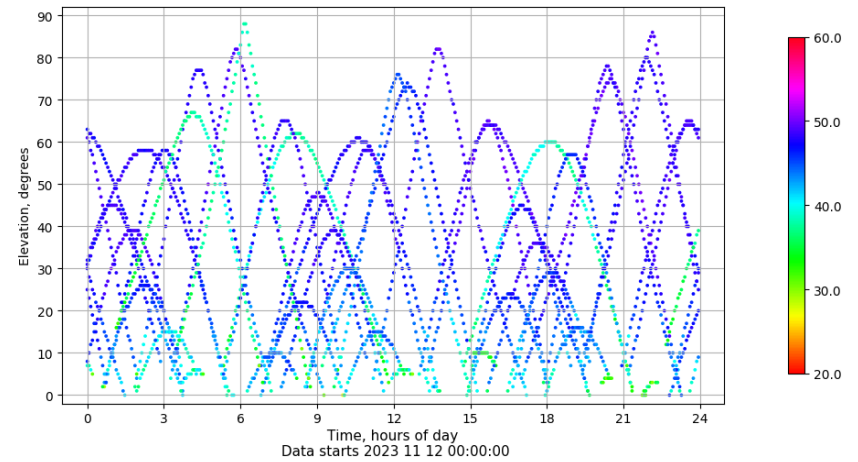
## Azimuth-Elevacion

Azimuth-elevation plot for station FRAG. Signal to Noise S1C Data file FRAG00ESP\_R\_2023316.xtr



## Tiempo-Elevacion

Time-elevation plot for station FRAG. Signal to Noise S1C Data file FRAG00ESP\_R\_2023316.xtr

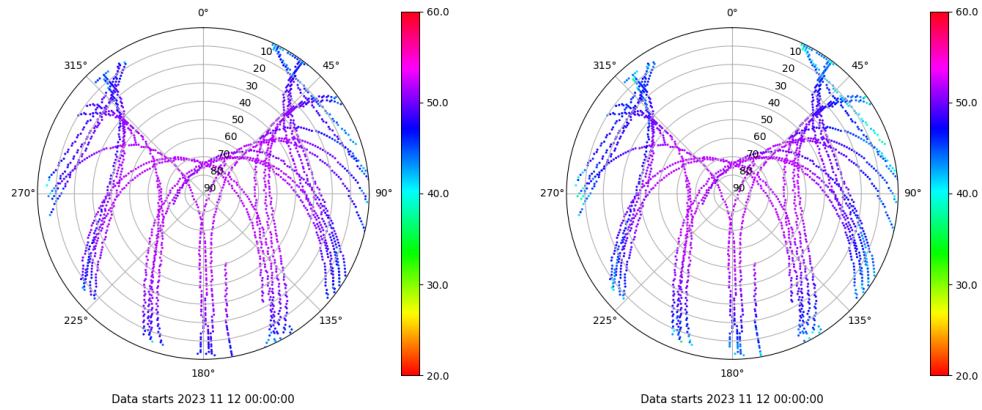


# Control de calidad GNSS GAL diario

Estacion: FRAG  
 Fecha: 2023 11 12  
 Dia del año: 316

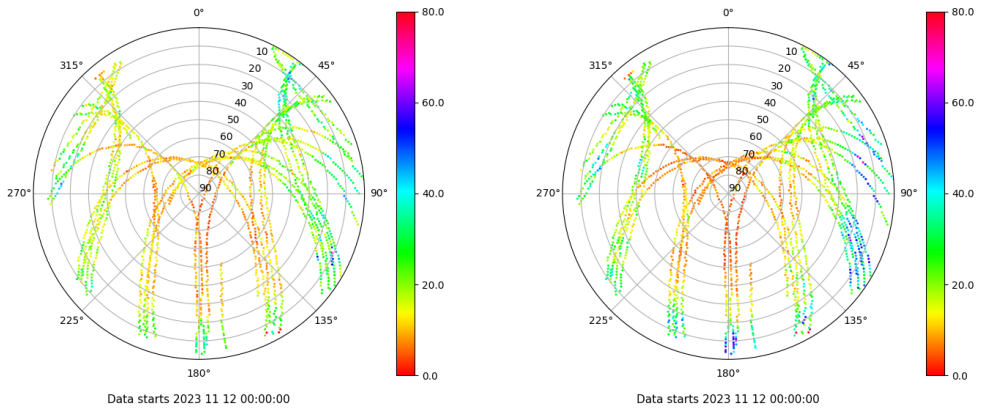
## Señal-Ruido GAL E1 y E5

Skyplot for station FRAG. Signal to Noise S1C Data file FRAG00ESP\_R\_2023316.xtr Skyplot for station FRAG. Signal to Noise S5Q Data file FRAG00ESP\_R\_2023316.xtr



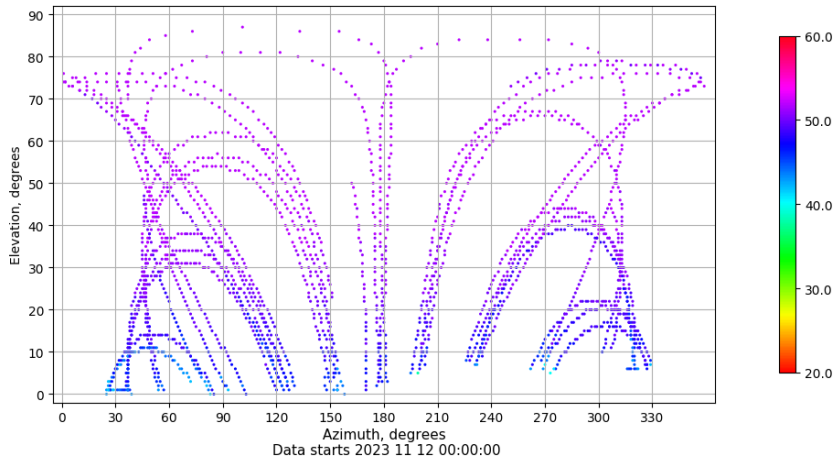
## Multipath GAL E1 y E5

Skyplot for station FRAG. Parameter M1C Data file FRAG00ESP\_R\_2023316.xtr Skyplot for station FRAG. Parameter M5Q Data file FRAG00ESP\_R\_2023316.xtr



## Azimuth-Elevacion

Azimuth-elevation plot for station FRAG. Signal to Noise S1C Data file FRAG00ESP\_R\_2023316.xtr



## Tiempo-Elevacion

Time-elevation plot for station FRAG. Signal to Noise S1C Data file FRAG00ESP\_R\_2023316.xtr

