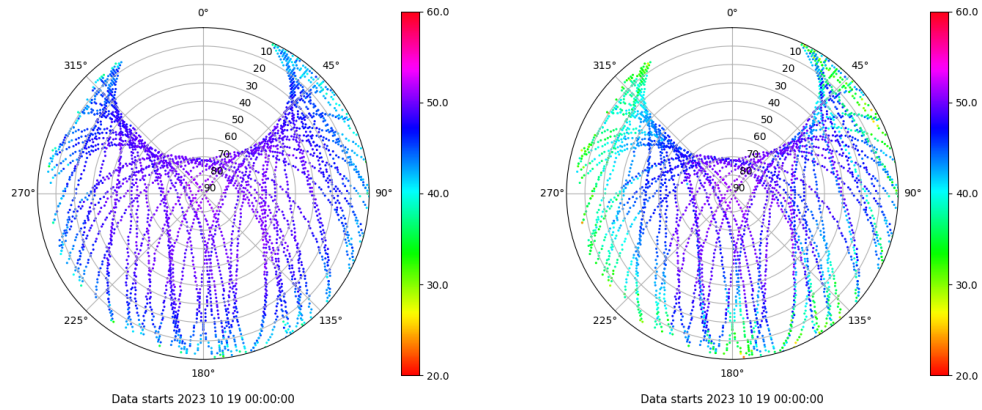


Control de calidad GNSS GPS diario

Estacion: FRAG
 Fecha: 2023 10 19
 Dia del año: 292

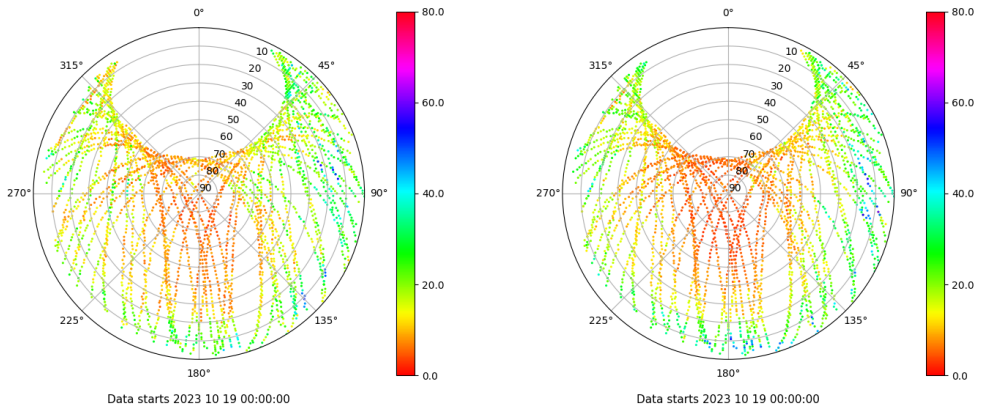
Señal-Ruido GPS L1 y L2

Skyplot for station FRAG. Signal to Noise S1C Data file FRAG00ESP_R_2023292.xtr Skyplot for station FRAG. Signal to Noise S2W Data file FRAG00ESP_R_2023292.xtr



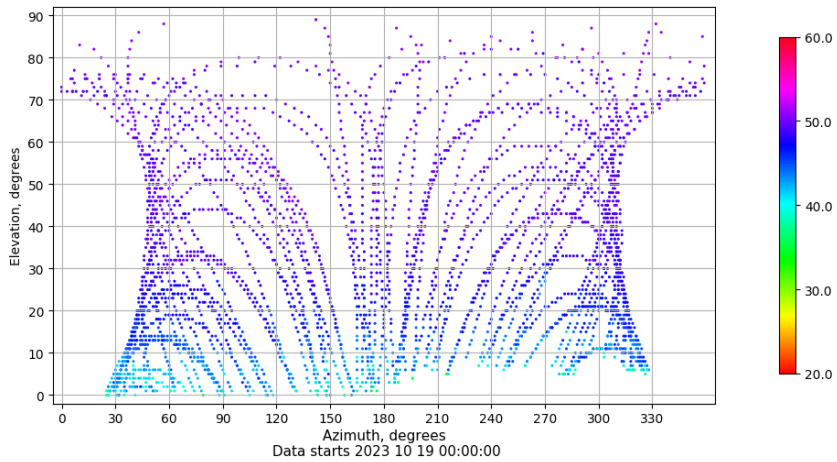
Multipath GPS L1 y L2

Skyplot for station FRAG. Parameter M1C Data file FRAG00ESP_R_2023292.xtr Skyplot for station FRAG. Parameter M2W Data file FRAG00ESP_R_2023292.xtr



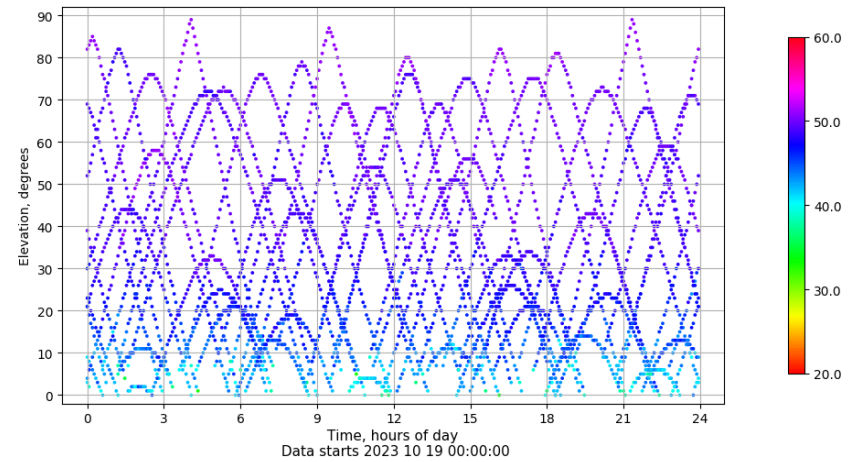
Azimuth-Elevacion

Azimuth-elevation plot for station FRAG. Signal to Noise S1C Data file FRAG00ESP_R_2023292.xtr



Tiempo-Elevacion

Time-elevation plot for station FRAG. Signal to Noise S1C Data file FRAG00ESP_R_2023292.xtr

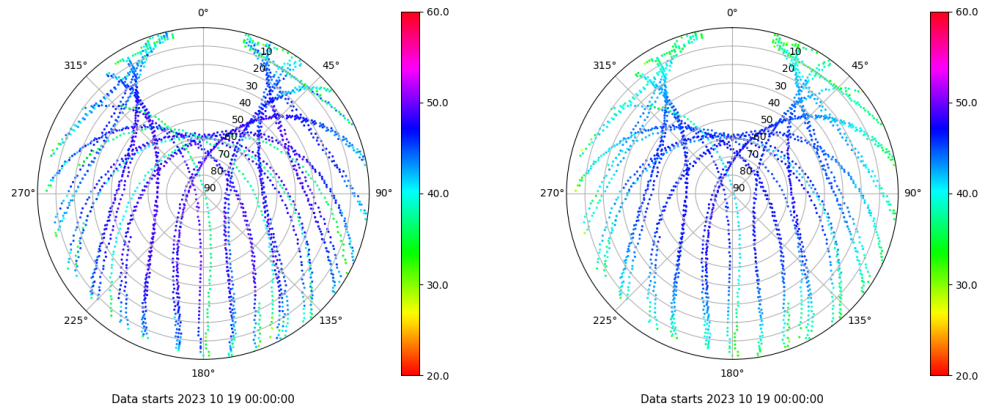


Control de calidad GNSS GLO diario

Estacion: FRAG
 Fecha: 2023 10 19
 Dia del año: 292

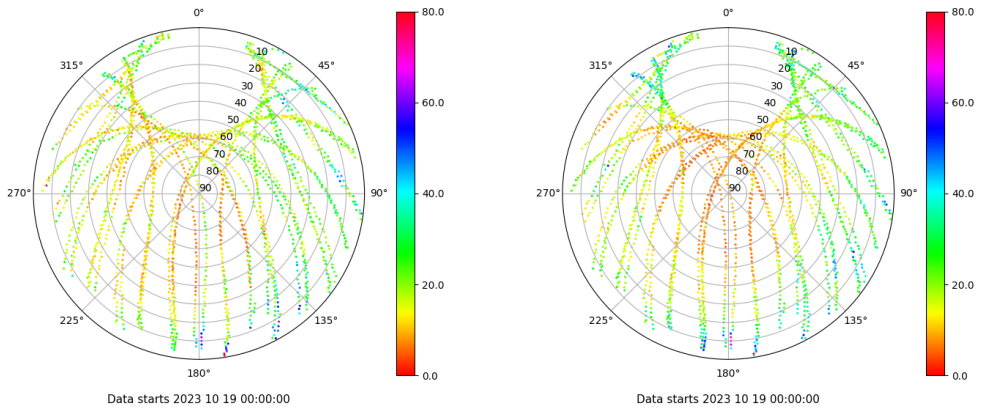
Señal-Ruido GLO L1 y L2

Skyplot for station FRAG. Signal to Noise S1C Data file FRAG00ESP_R_2023292.xtr Skyplot for station FRAG. Signal to Noise S2P Data file FRAG00ESP_R_2023292.xtr



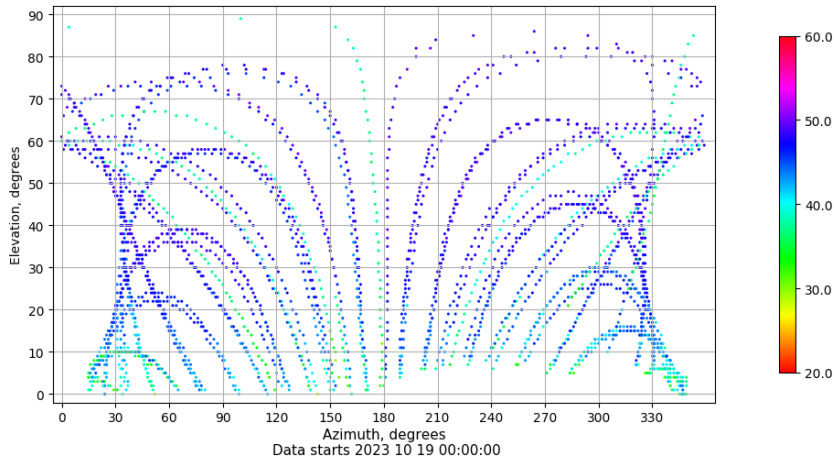
Multipath GLO L1 y L2

Skyplot for station FRAG. Parameter M1C Data file FRAG00ESP_R_2023292.xtr Skyplot for station FRAG. Parameter M2P Data file FRAG00ESP_R_2023292.xtr



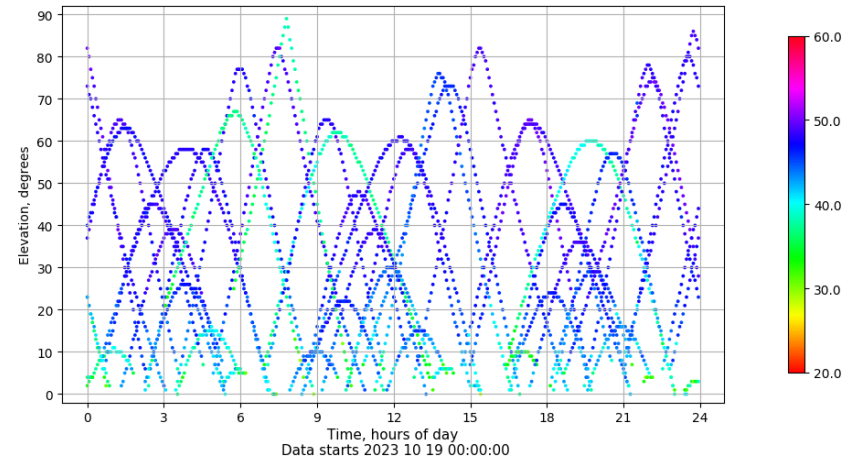
Azimuth-Elevacion

Azimuth-elevation plot for station FRAG. Signal to Noise S1C Data file FRAG00ESP_R_2023292.xtr



Tiempo-Elevacion

Time-elevation plot for station FRAG. Signal to Noise S1C Data file FRAG00ESP_R_2023292.xtr

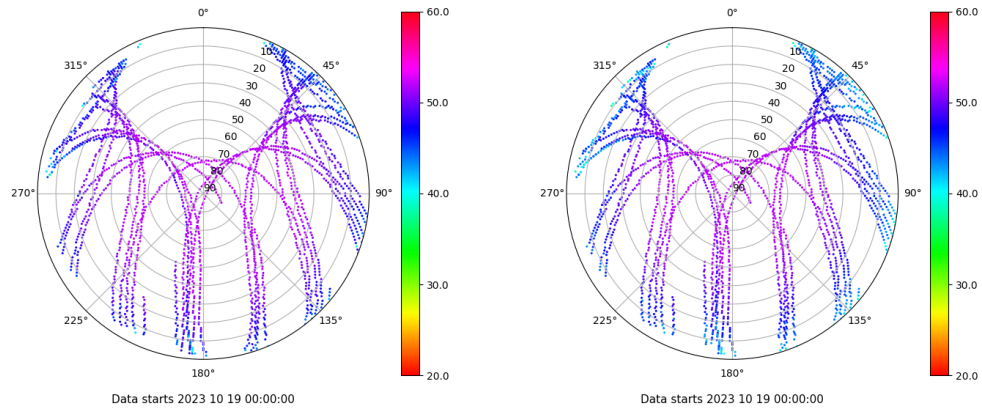


Control de calidad GNSS GAL diario

Estacion: FRAG
 Fecha: 2023 10 19
 Dia del año: 292

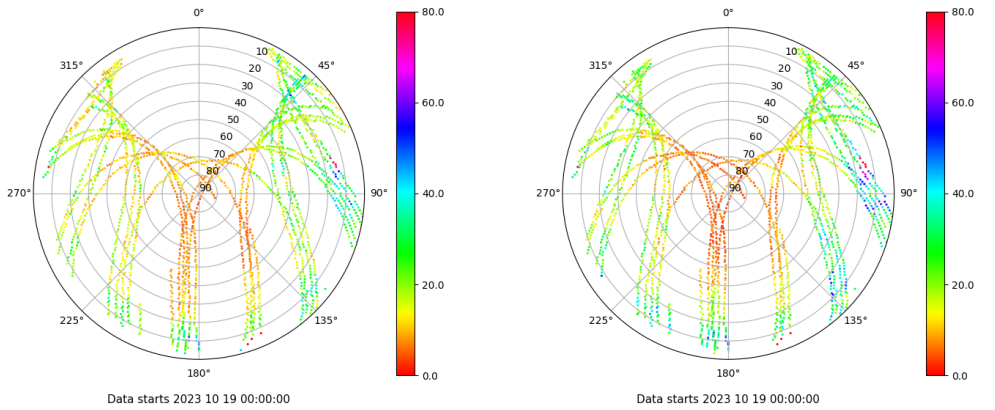
Señal-Ruido GAL E1 y E5

Skyplot for station FRAG. Signal to Noise S1C Data file FRAG00ESP_R_2023292.xtr Skyplot for station FRAG. Signal to Noise S5Q Data file FRAG00ESP_R_2023292.xtr



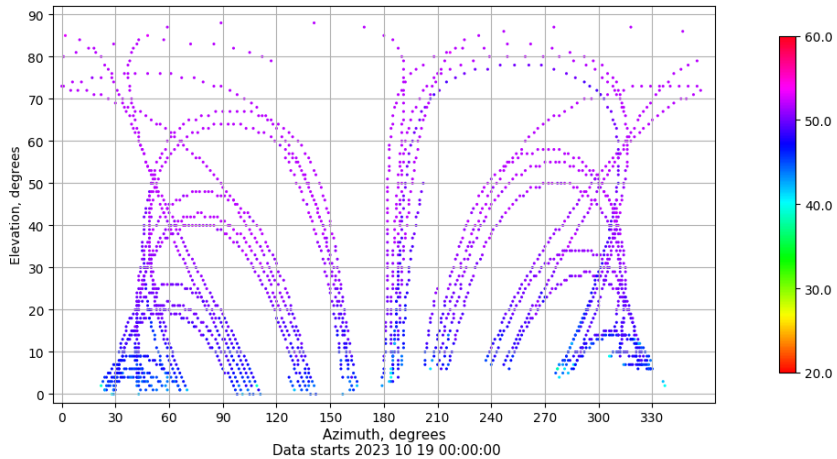
Multipath GAL E1 y E5

Skyplot for station FRAG. Parameter M1C Data file FRAG00ESP_R_2023292.xtr Skyplot for station FRAG. Parameter M5Q Data file FRAG00ESP_R_2023292.xtr



Azimuth-Elevacion

Azimuth-elevation plot for station FRAG. Signal to Noise S1C Data file FRAG00ESP_R_2023292.xtr



Tiempo-Elevacion

Time-elevation plot for station FRAG. Signal to Noise S1C Data file FRAG00ESP_R_2023292.xtr

