

Control de calidad GNSS GPS diario

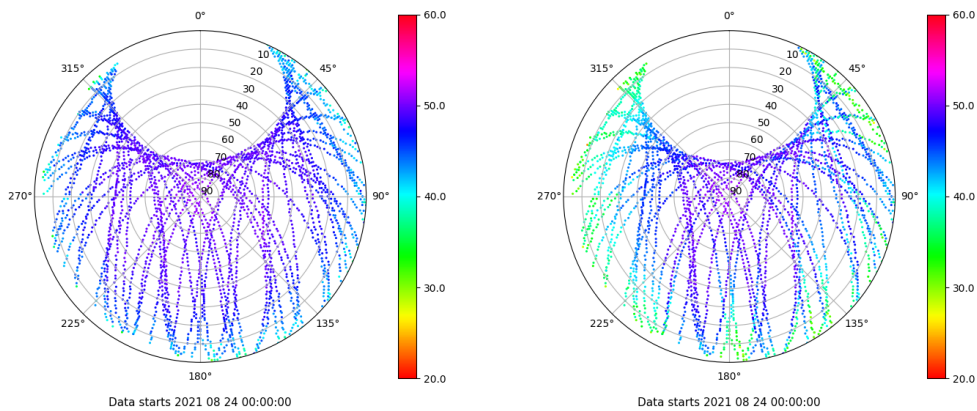
Estacion: FRAG

Fecha: 2021 08 24

Dia del año: 236

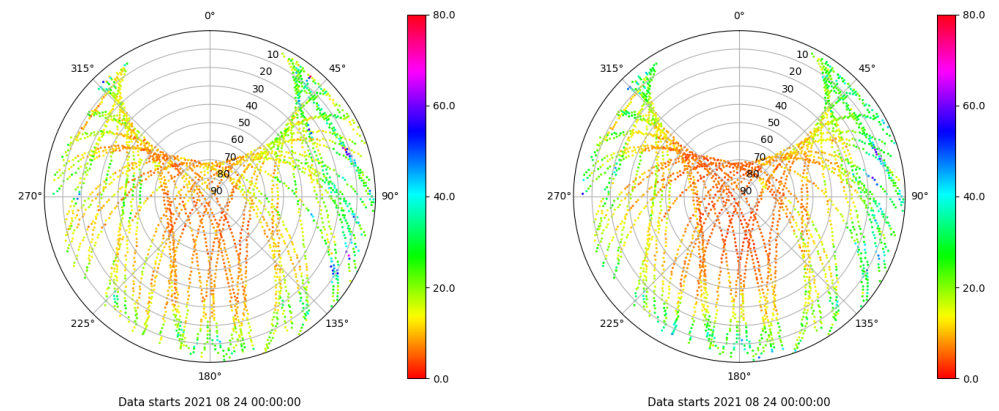
Señal-Ruido GPS L1 y L2

Skyplot for station FRAG. Signal to Noise S1C Data file FRAG00ESP_R_2021236.xtr Skyplot for station FRAG. Signal to Noise S2W Data file FRAG00ESP_R_2021236.xtr



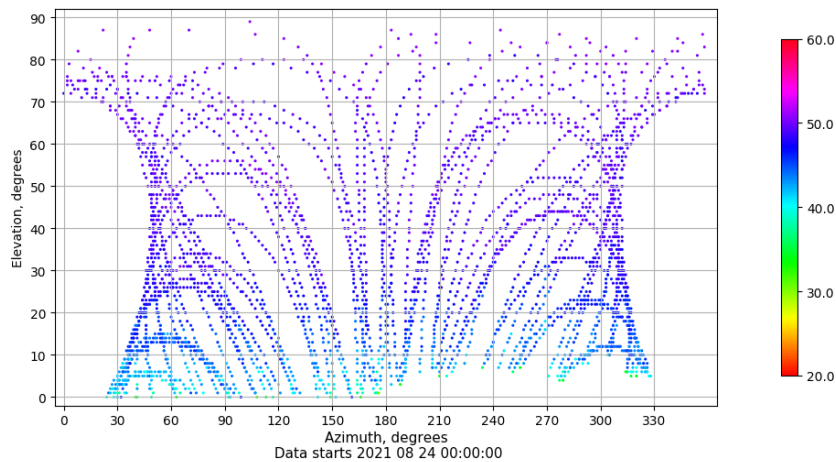
Multipath GPS L1 y L2

Skyplot for station FRAG. Parameter M1C Data file FRAG00ESP_R_2021236.xtr Skyplot for station FRAG. Parameter M2W Data file FRAG00ESP_R_2021236.xtr



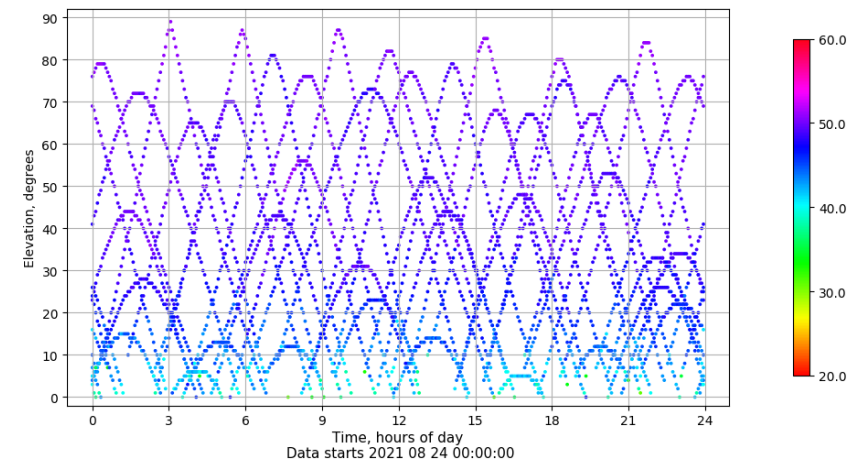
Azimut-Elevacion

Azimuth-elevation plot for station FRAG. Signal to Noise S1C Data file FRAG00ESP_R_2021236.xtr



Tiempo-Elevacion

Time-elevation plot for station FRAG. Signal to Noise S1C Data file FRAG00ESP_R_2021236.xtr



Control de calidad GNSS GLO diario

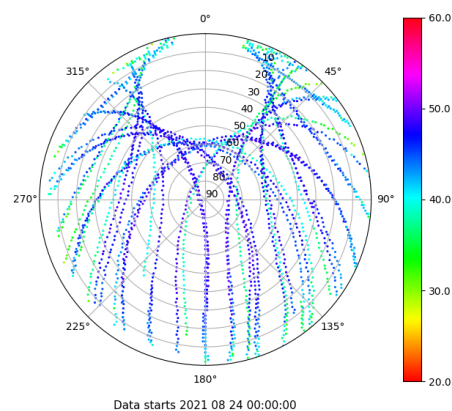
Estacion: FRAG

Fecha: 2021 08 24

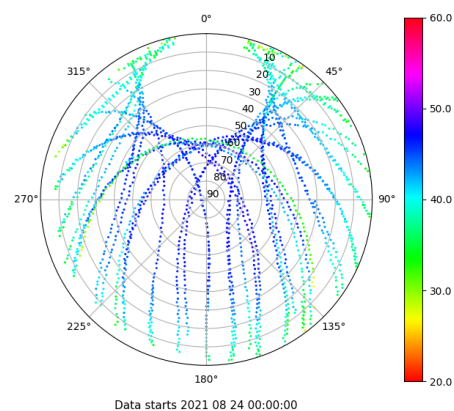
Dia del año: 236

Señal-Ruido GLO L1 y L2

Skyplot for station FRAG. Signal to Noise S1C Data file FRAG00ESP_R_2021236.xtr

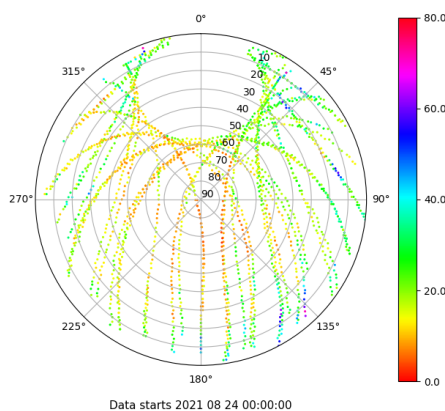


Skyplot for station FRAG. Signal to Noise S2P Data file FRAG00ESP_R_2021236.xtr

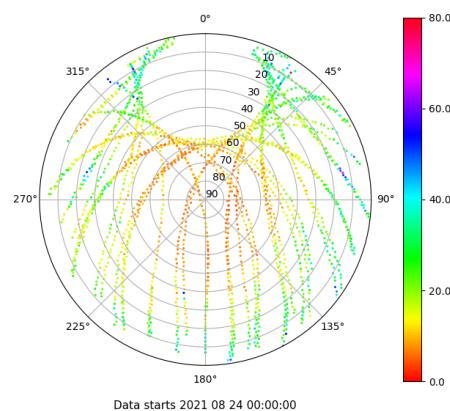


Multipath GLO L1 y L2

Skyplot for station FRAG. Parameter M1C Data file FRAG00ESP_R_2021236.xtr

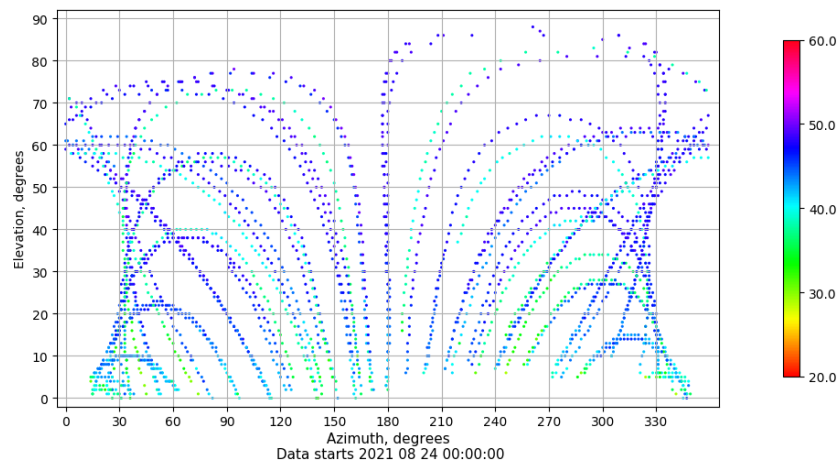


Skyplot for station FRAG. Parameter M2P Data file FRAG00ESP_R_2021236.xtr



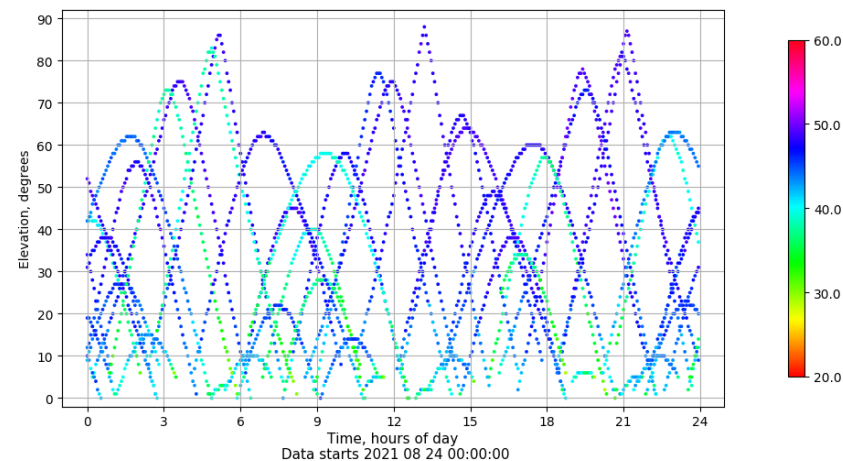
Azimut-Elevacion

Azimuth-elevation plot for station FRAG. Signal to Noise S1C Data file FRAG00ESP_R_2021236.xtr



Tiempo-Elevacion

Time-elevation plot for station FRAG. Signal to Noise S1C Data file FRAG00ESP_R_2021236.xtr



Control de calidad GNSS GAL diario

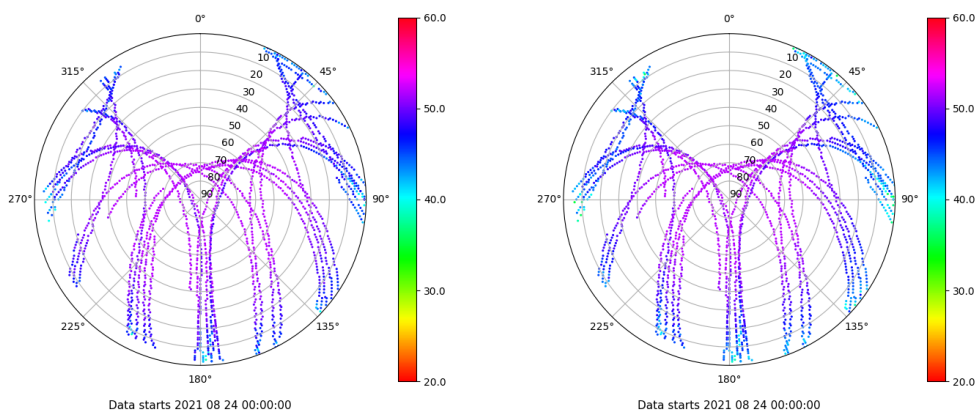
Estacion: FRAG

Fecha: 2021 08 24

Dia del año: 236

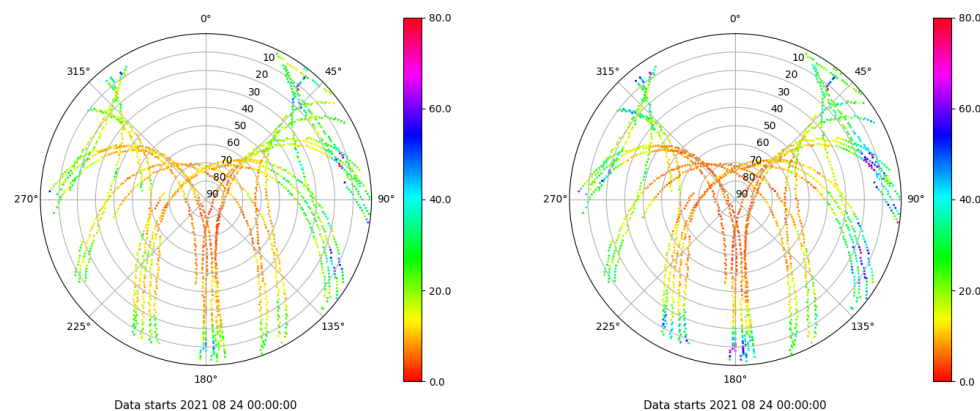
Señal-Ruido GAL E1 y E5

Skyplot for station FRAG. Signal to Noise S1C Data file FRAG00ESP_R_2021236.xtr Skyplot for station FRAG. Signal to Noise S5Q Data file FRAG00ESP_R_2021236.xtr



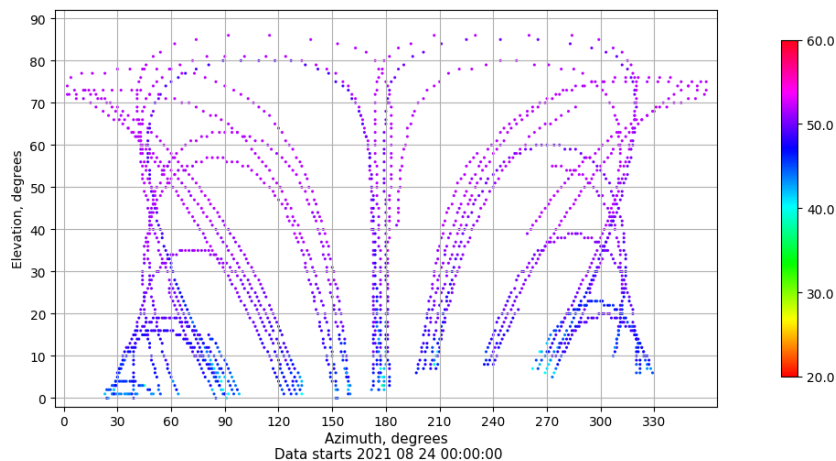
Multipath GAL E1 y E5

Skyplot for station FRAG. Parameter M1C Data file FRAG00ESP_R_2021236.xtr Skyplot for station FRAG. Parameter M5Q Data file FRAG00ESP_R_2021236.xtr



Azimut-Elevacion

Azimuth-elevation plot for station FRAG. Signal to Noise S1C Data file FRAG00ESP_R_2021236.xtr



Tiempo-Elevacion

Time-elevation plot for station FRAG. Signal to Noise S1C Data file FRAG00ESP_R_2021236.xtr

