

Control de calidad GNSS GPS diario

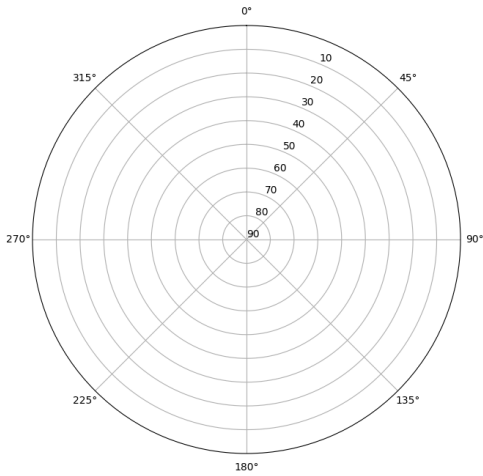
Estacion: FORM

Fecha: 2024 04 19

Dia del año: 110

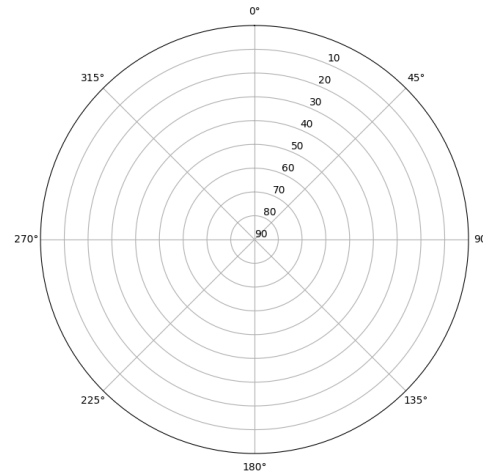
Señal-Ruido GPS L1 y L2

Skyplot for station FORM. Signal to Noise S1C Data file FORM00ESP_R_2024110.xtr



Data starts 2024 04 19 00:00:00

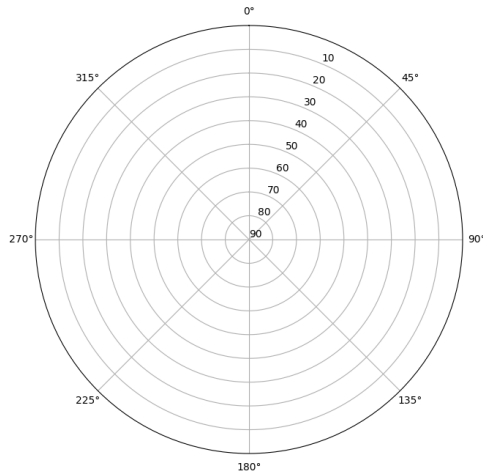
Skyplot for station FORM. Signal to Noise S2S Data file FORM00ESP_R_2024110.xtr



Data starts 2024 04 19 00:00:00

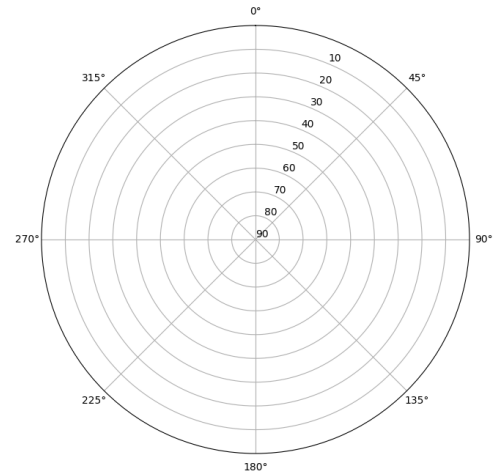
Multipath GPS L1 y L2

Skyplot for station FORM. Parameter M1C Data file FORM00ESP_R_2024110.xtr



Data starts 2024 04 19 00:00:00

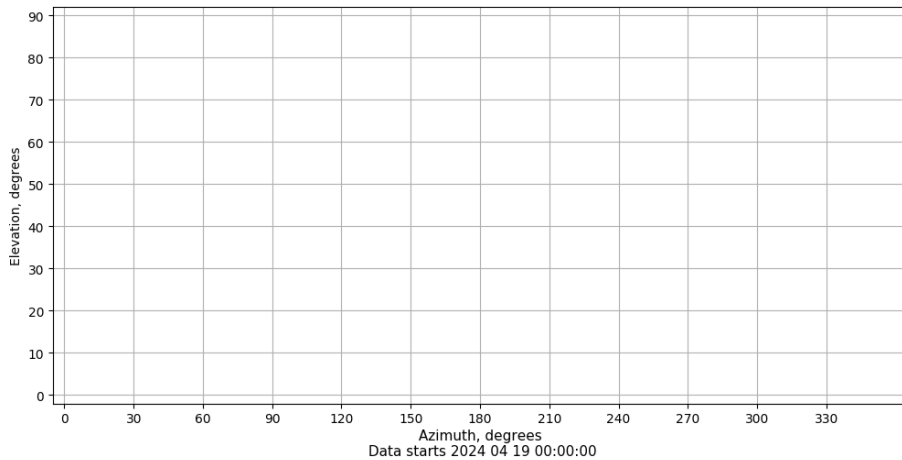
Skyplot for station FORM. Parameter M2S Data file FORM00ESP_R_2024110.xtr



Data starts 2024 04 19 00:00:00

Azimut-Elevacion

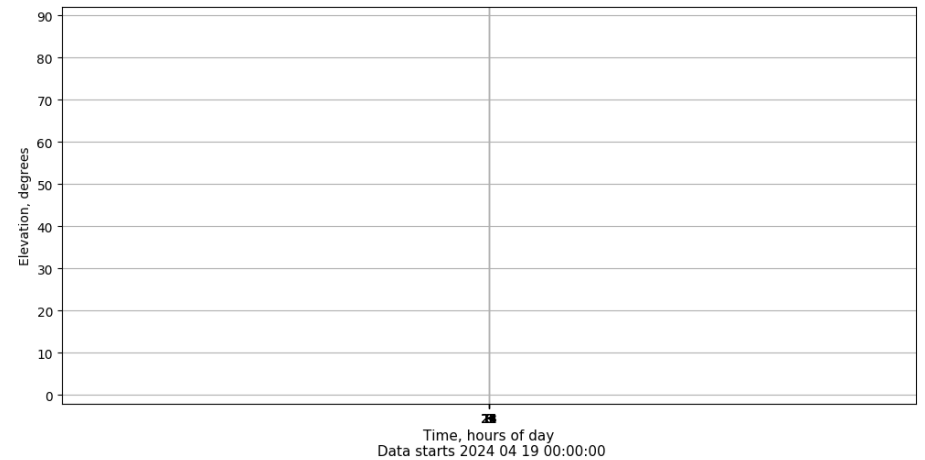
Azimuth-elevation plot for station FORM. Signal to Noise S1C Data file FORM00ESP_R_2024110.xtr



Data starts 2024 04 19 00:00:00

Tiempo-Elevacion

Time-elevation plot for station FORM. Signal to Noise S1C Data file FORM00ESP_R_2024110.xtr



Data starts 2024 04 19 00:00:00

Control de calidad GNSS GLO diario

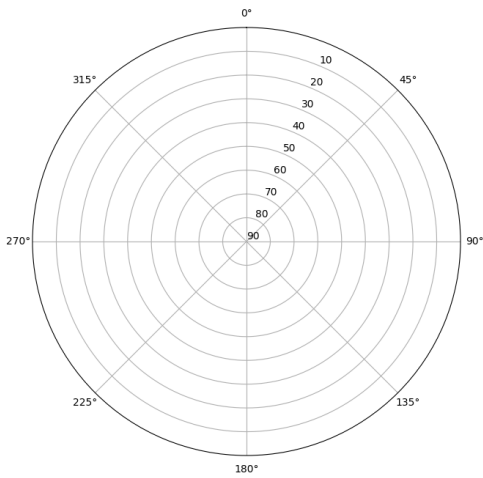
Estacion: FORM

Fecha: 2024 04 19

Dia del año: 110

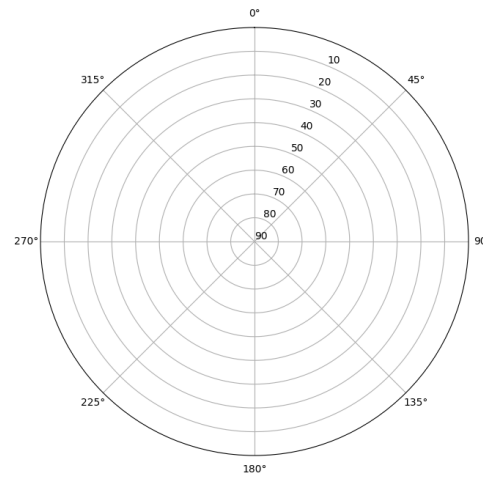
Señal-Ruido GLO L1 y L2

Skyplot for station FORM. Signal to Noise S1C Data file FORM00ESP_R_2024110.xtr



Data starts 2024 04 19 00:00:00

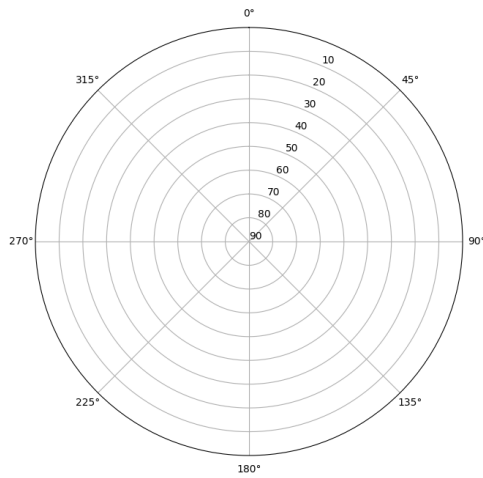
Skyplot for station FORM. Signal to Noise S2P Data file FORM00ESP_R_2024110.xtr



Data starts 2024 04 19 00:00:00

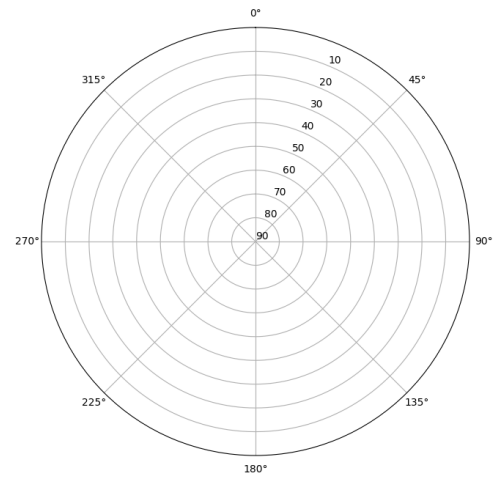
Multipath GLO L1 y L2

Skyplot for station FORM. Parameter M1C Data file FORM00ESP_R_2024110.xtr



Data starts 2024 04 19 00:00:00

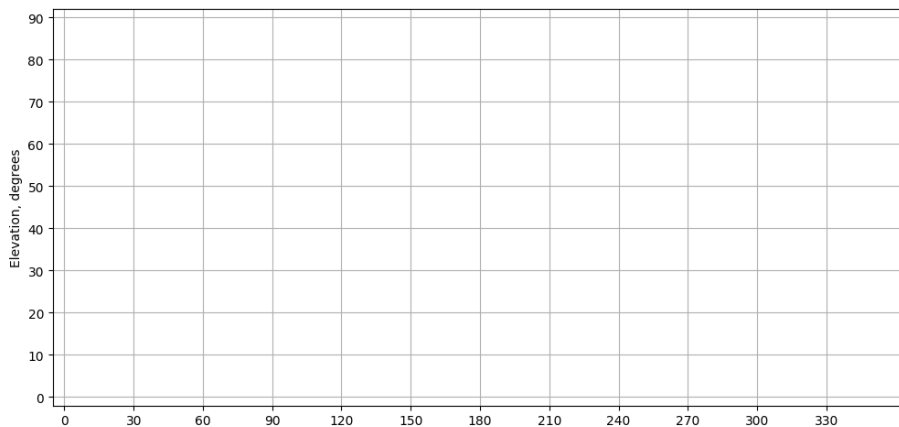
Skyplot for station FORM. Parameter M2P Data file FORM00ESP_R_2024110.xtr



Data starts 2024 04 19 00:00:00

Azimut-Elevacion


Azimuth-elevation plot for station FORM. Signal to Noise S1C Data file FORM00ESP_R_2024110.xtr



Data starts 2024 04 19 00:00:00

Tiempo-Elevacion

Time-elevation plot for station FORM. Signal to Noise S1C Data file FORM00ESP_R_2024110.xtr



Data starts 2024 04 19 00:00:00

Control de calidad GNSS GAL diario

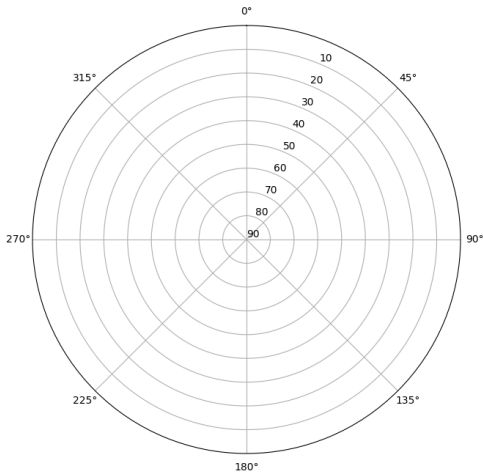
Estacion: FORM

Fecha: 2024 04 19

Dia del año: 110

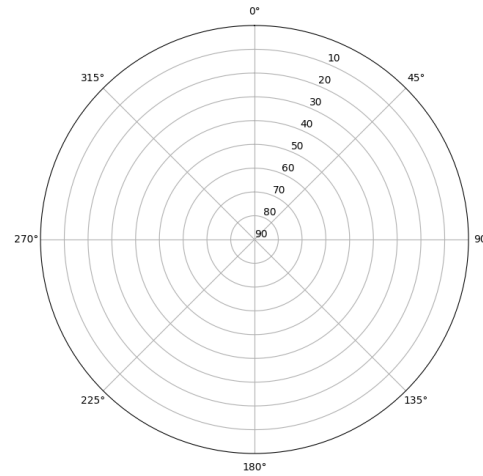
Señal-Ruido GAL E1 y E5

Skyplot for station FORM. Signal to Noise S1C Data file FORM00ESP_R_2024110.xtr



Data starts 2024 04 19 00:00:00

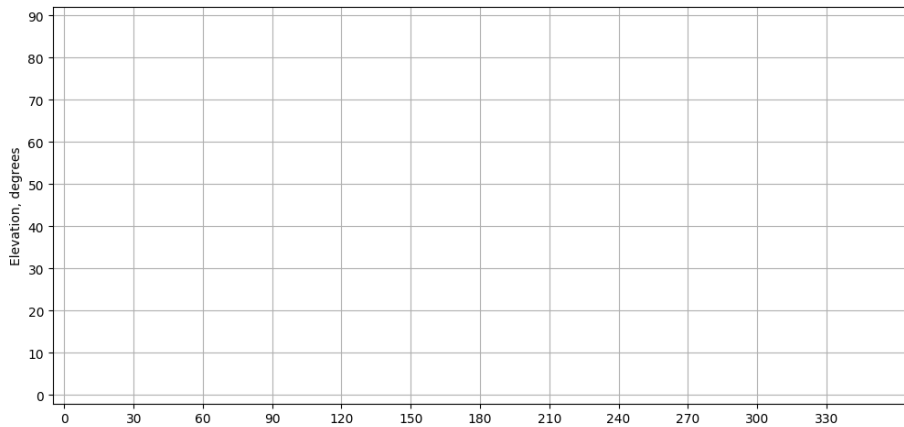
Skyplot for station FORM. Signal to Noise S5Q Data file FORM00ESP_R_2024110.xtr



Data starts 2024 04 19 00:00:00

Azimut-Elevacion

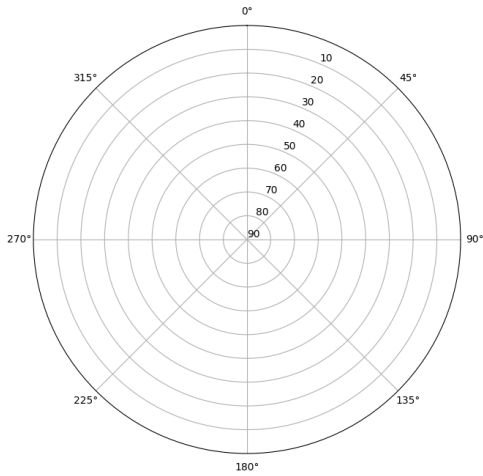
Azimuth-elevation plot for station FORM. Signal to Noise S1C Data file FORM00ESP_R_2024110.xtr



Data starts 2024 04 19 00:00:00

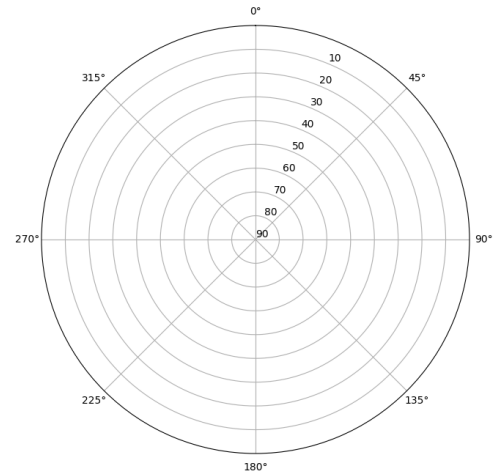
Multipath GAL E1 y E5

Skyplot for station FORM. Parameter M1C Data file FORM00ESP_R_2024110.xtr



Data starts 2024 04 19 00:00:00


Skyplot for station FORM. Parameter M5Q Data file FORM00ESP_R_2024110.xtr



Data starts 2024 04 19 00:00:00

Tiempo-Elevacion

Time-elevation plot for station FORM. Signal to Noise S1C Data file FORM00ESP_R_2024110.xtr



Data starts 2024 04 19 00:00:00