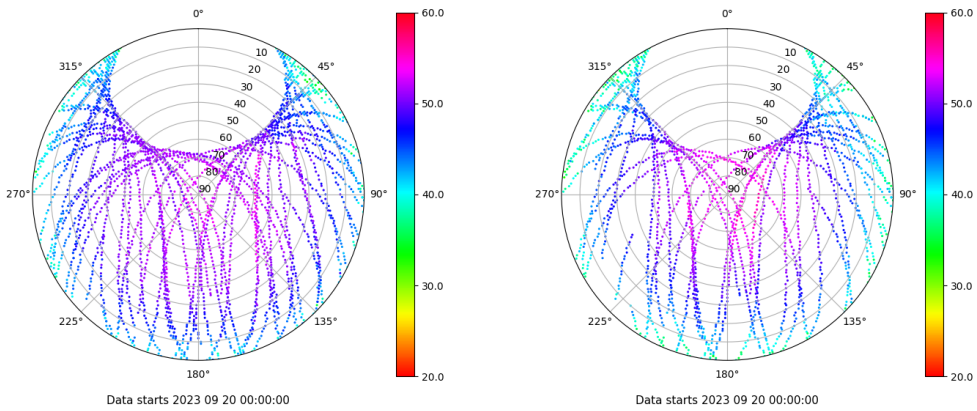


# Control de calidad GNSS GPS diario

Estacion: FORM  
 Fecha: 2023 09 20  
 Dia del año: 263

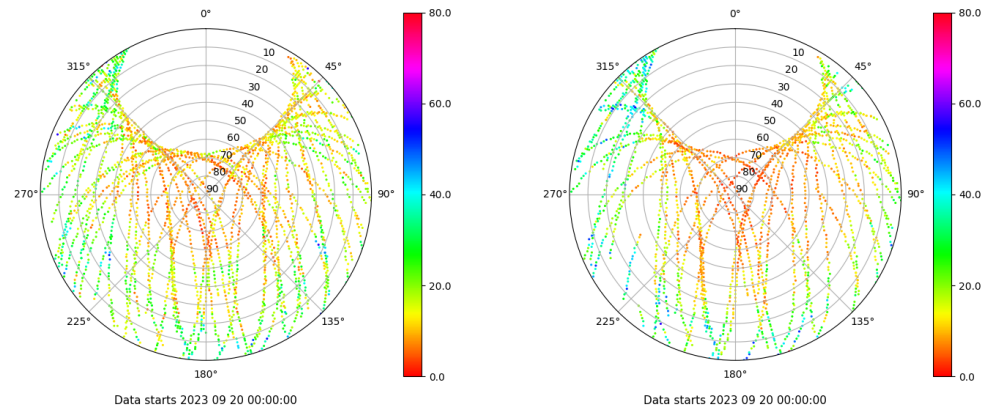
## Señal-Ruido GPS L1 y L2

Skyplot for station FORM. Signal to Noise S1C Data file FORM00ESP\_R\_2023263.xtr Skyplot for station FORM. Signal to Noise S2S Data file FORM00ESP\_R\_2023263.xtr



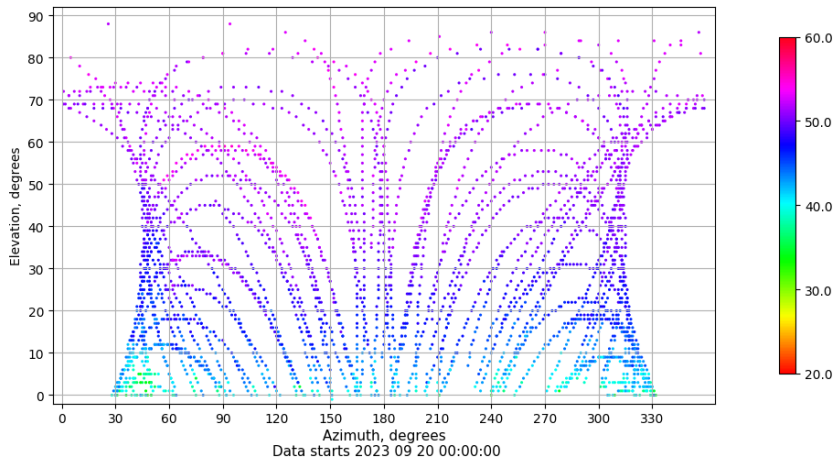
## Multipath GPS L1 y L2

Skyplot for station FORM. Parameter M1C Data file FORM00ESP\_R\_2023263.xtr Skyplot for station FORM. Parameter M2S Data file FORM00ESP\_R\_2023263.xtr



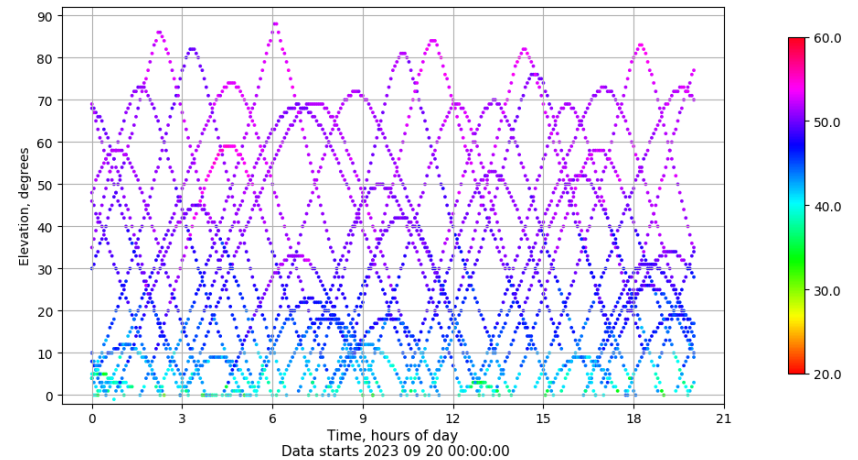
## Azimuth-Elevacion

Azimuth-elevation plot for station FORM. Signal to Noise S1C Data file FORM00ESP\_R\_2023263.xtr



## Tiempo-Elevacion

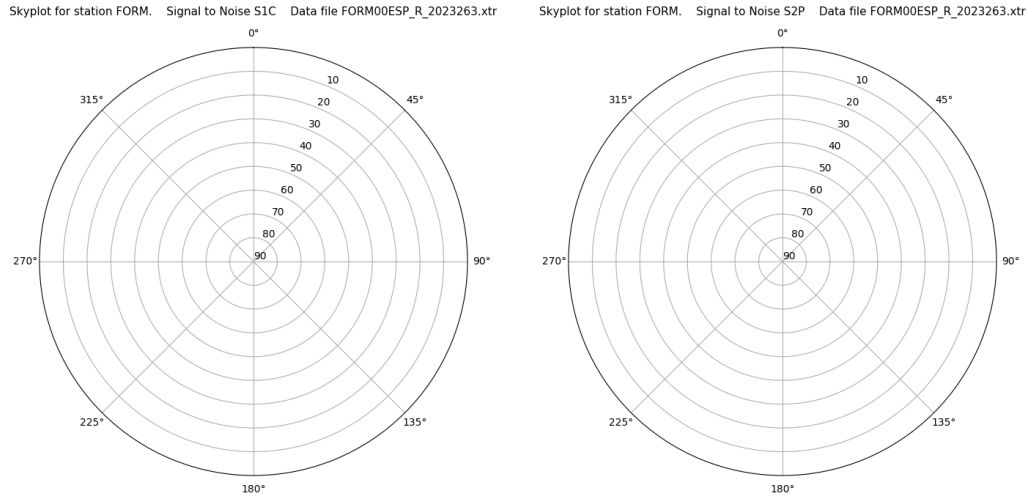
Time-elevation plot for station FORM. Signal to Noise S1C Data file FORM00ESP\_R\_2023263.xtr



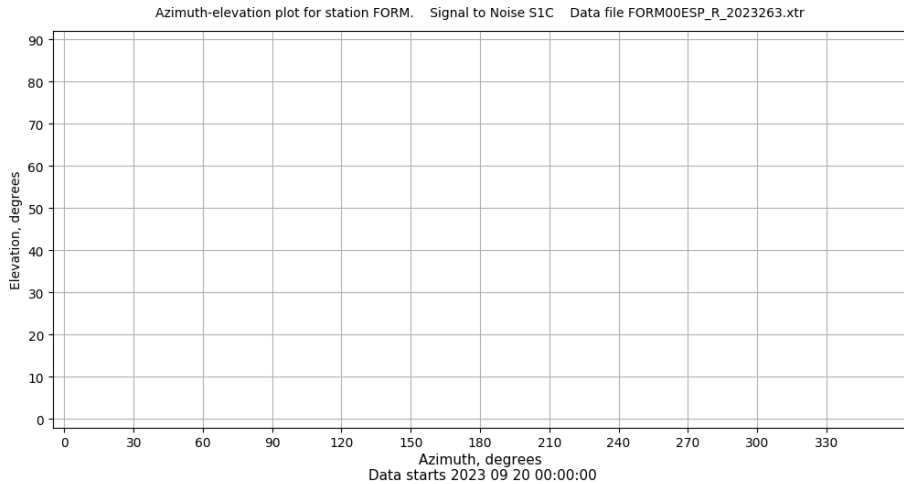
# Control de calidad GNSS GLO diario

Estacion: FORM  
 Fecha: 2023 09 20  
 Dia del año: 263

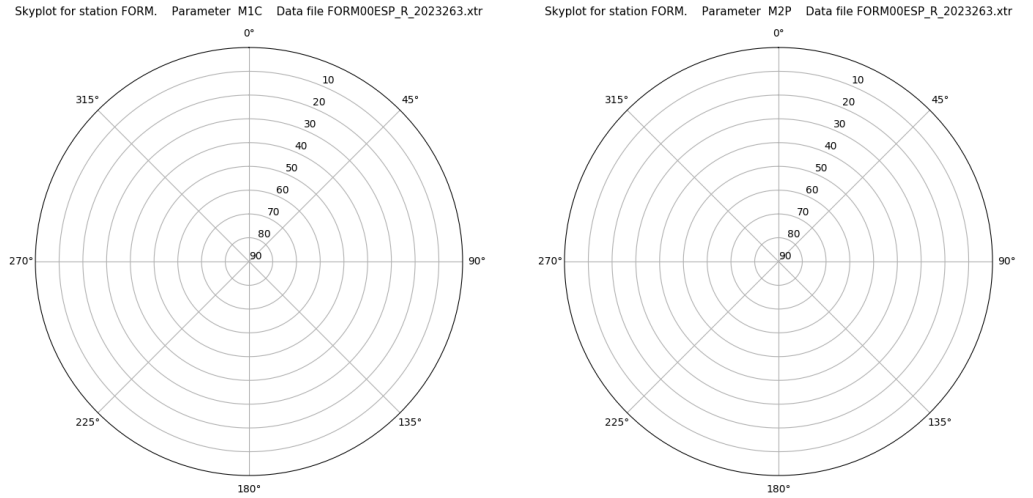
## Señal-Ruido GLO L1 y L2



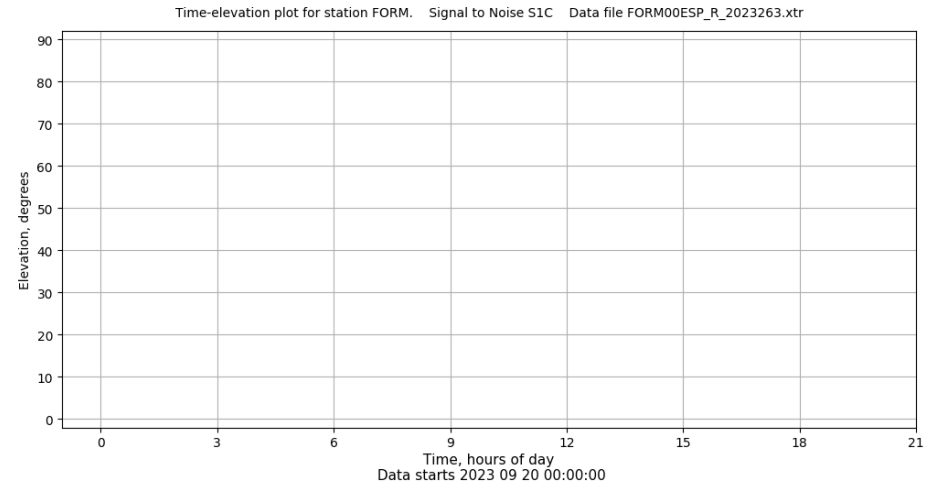
## Azimut-Elevacion



## Multipath GLO L1 y L2



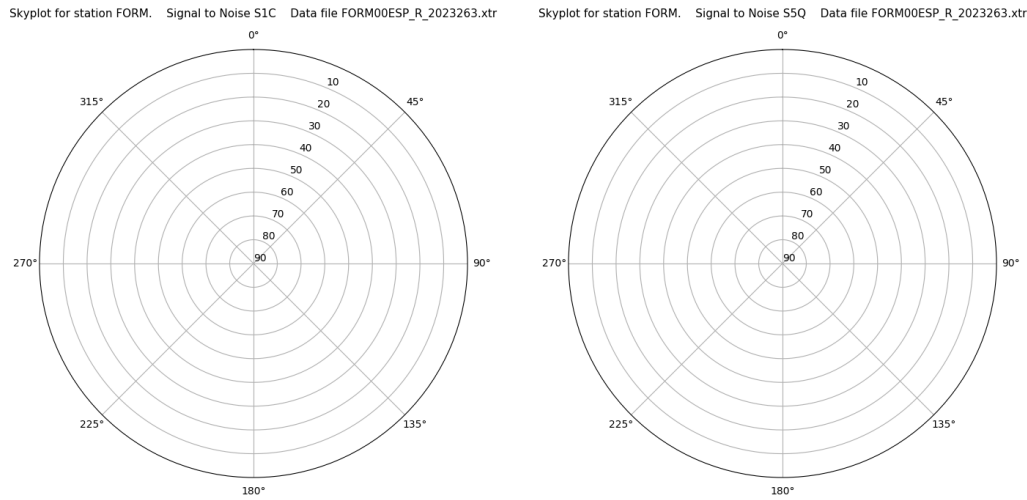
## Tiempo-Elevacion



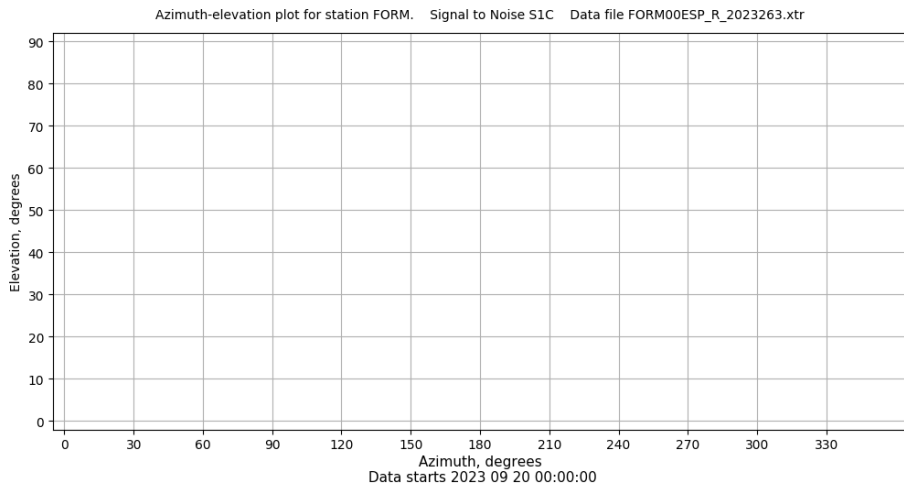
# Control de calidad GNSS GAL diario

Estacion: FORM  
 Fecha: 2023 09 20  
 Dia del año: 263

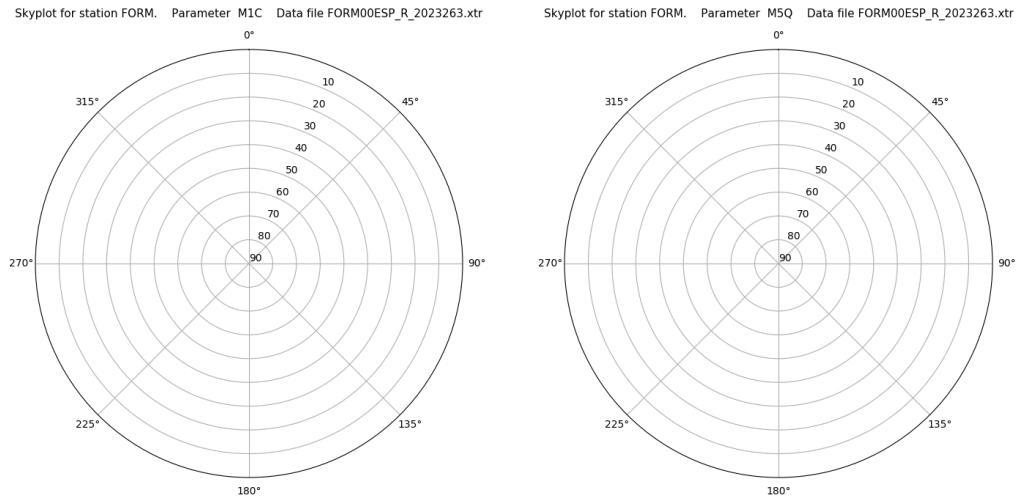
## Señal-Ruido GAL E1 y E5



## Azimut-Elevacion



## Multipath GAL E1 y E5



## Tiempo-Elevacion

