

Control de calidad GNSS GPS diario

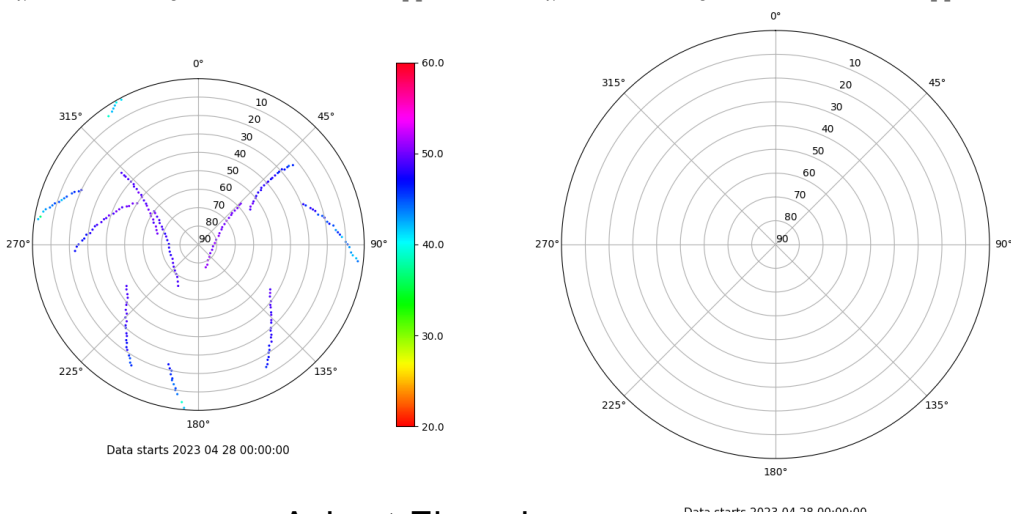
Estacion: FORM

Fecha: 2023 04 28

Dia del año: 118

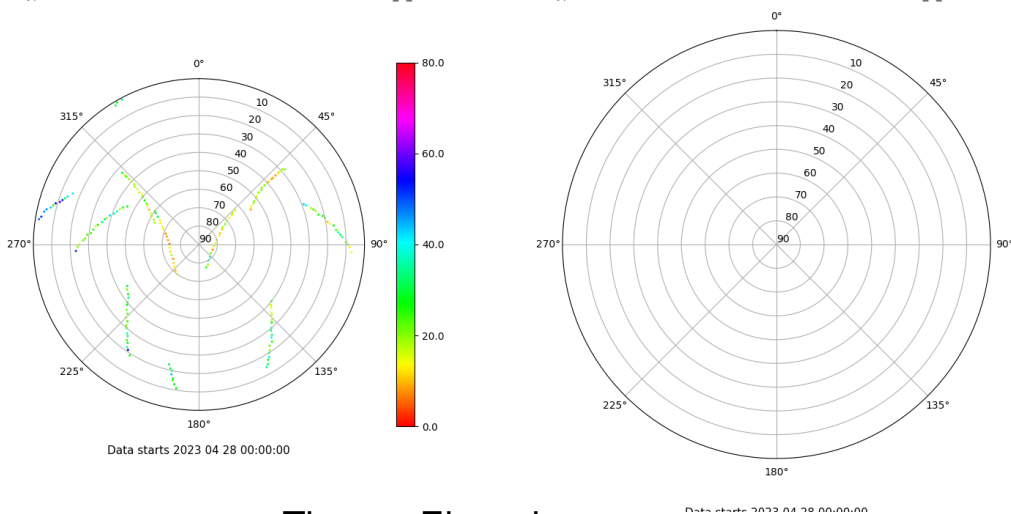
Señal-Ruido GPS L1 y L2

Skyplot for station FORM. Signal to Noise S1C Data file FORM00ESP_R_2023118.xtr Skyplot for station FORM. Signal to Noise S2S Data file FORM00ESP_R_2023118.xtr



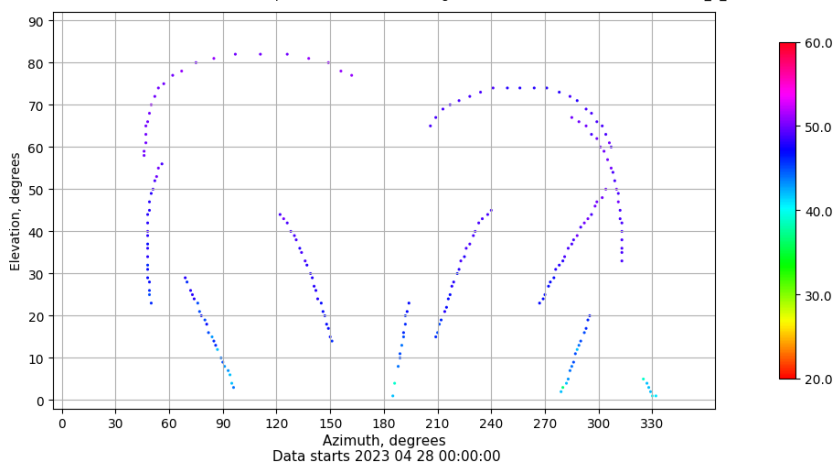
Multipath GPS L1 y L2

Skyplot for station FORM. Parameter M1C Data file FORM00ESP_R_2023118.xtr Skyplot for station FORM. Parameter M2S Data file FORM00ESP_R_2023118.xtr



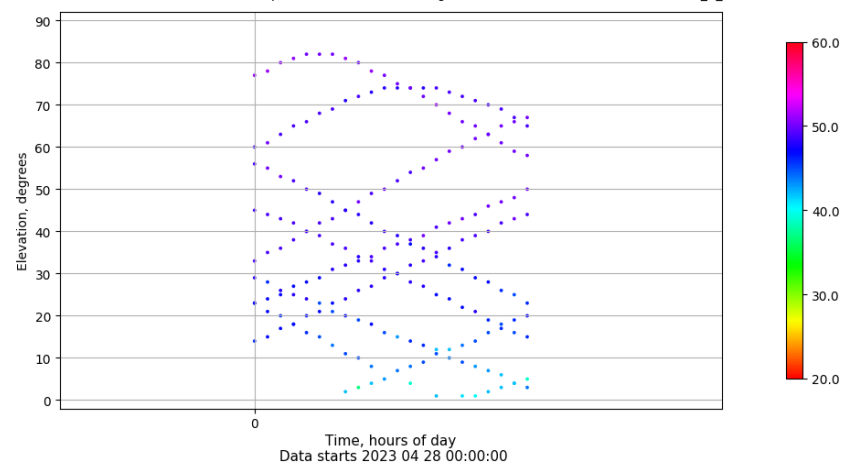
Azimut-Elevacion

Azimuth-elevation plot for station FORM. Signal to Noise S1C Data file FORM00ESP_R_2023118.xtr



Tiempo-Elevacion

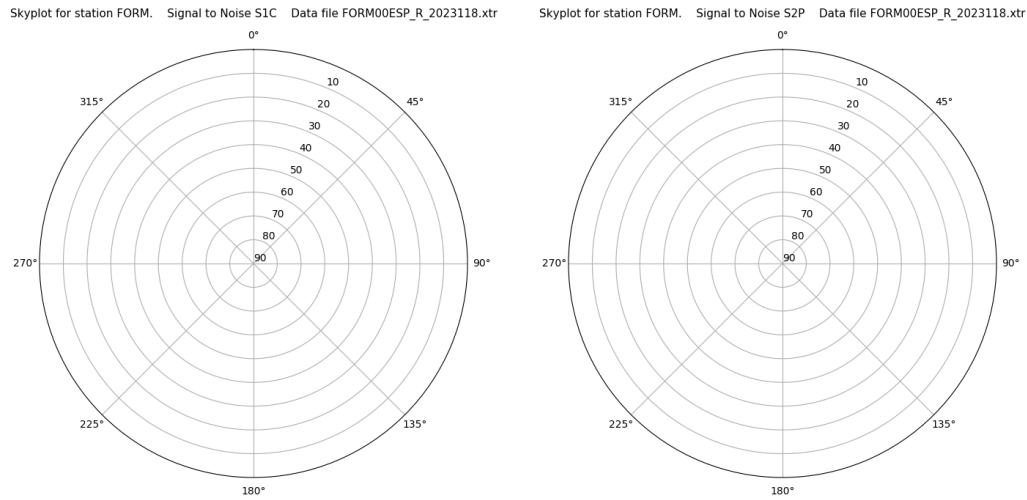
Time-elevation plot for station FORM. Signal to Noise S1C Data file FORM00ESP_R_2023118.xtr



Control de calidad GNSS GLO diario

Estacion: FORM
 Fecha: 2023 04 28
 Dia del año: 118

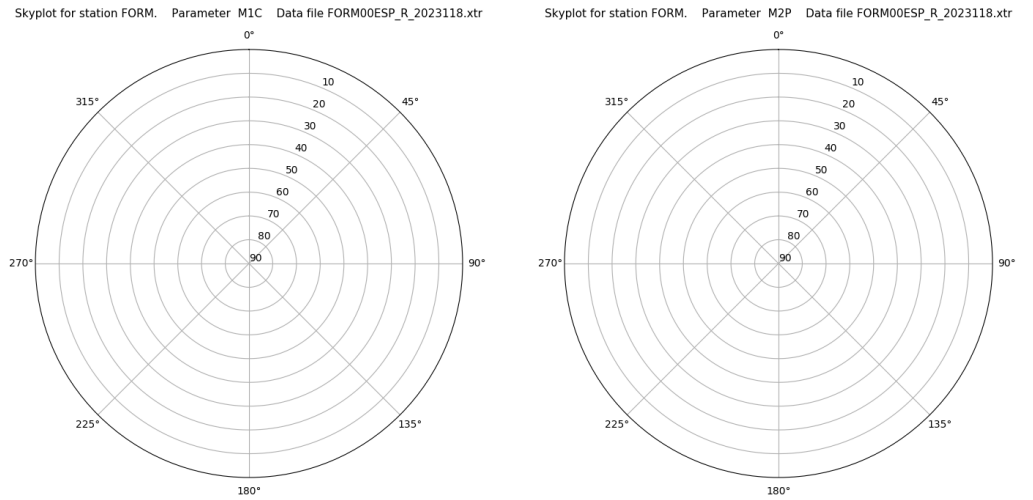
Señal-Ruido GLO L1 y L2



Data starts 2023 04 28 00:00:00

Data starts 2023 04 28 00:00:00

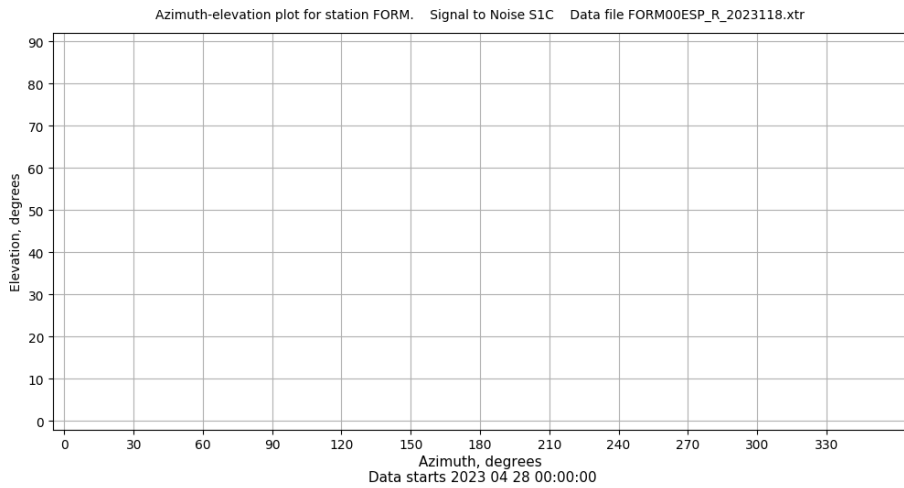
Multipath GLO L1 y L2



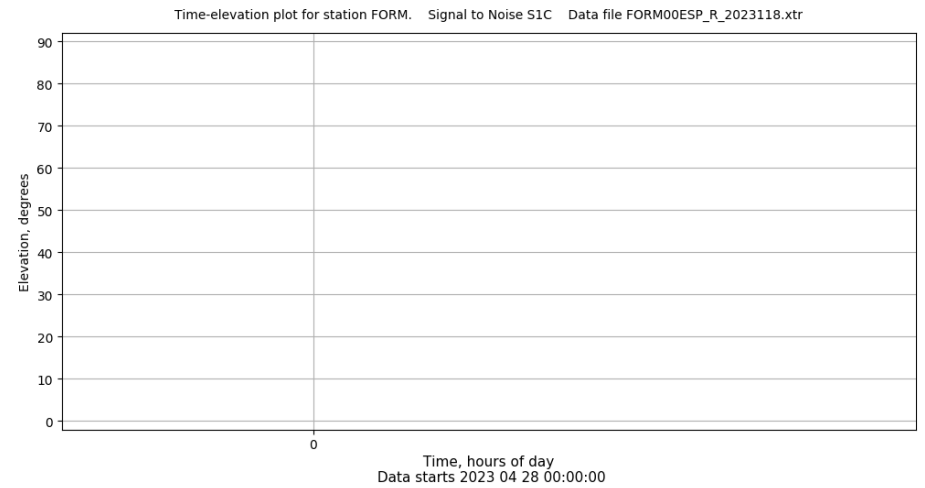
Data starts 2023 04 28 00:00:00

Data starts 2023 04 28 00:00:00

Azimut-Elevacion



Tiempo-Elevacion



Control de calidad GNSS GAL diario

Estacion: FORM

Fecha: 2023 04 28

Dia del año: 118

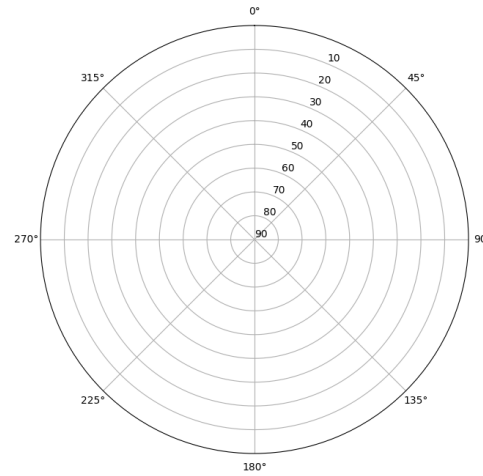
Señal-Ruido GAL E1 y E5

Skyplot for station FORM. Signal to Noise S1C Data file FORM00ESP_R_2023118.xtr



Data starts 2023 04 28 00:00:00

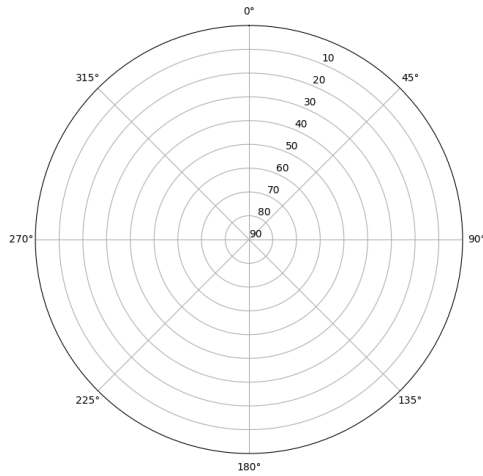
Skyplot for station FORM. Signal to Noise S5Q Data file FORM00ESP_R_2023118.xtr



Data starts 2023 04 28 00:00:00

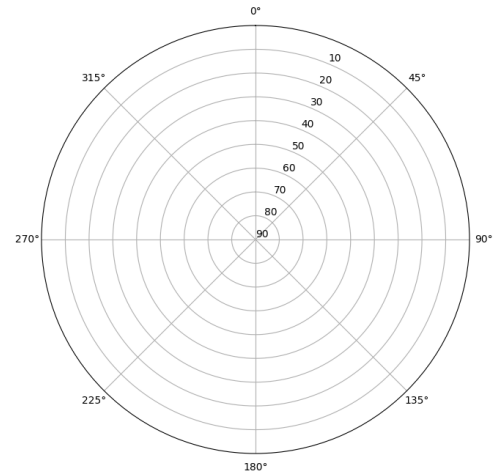
Multipath GAL E1 y E5

Skyplot for station FORM. Parameter M1C Data file FORM00ESP_R_2023118.xtr



Data starts 2023 04 28 00:00:00

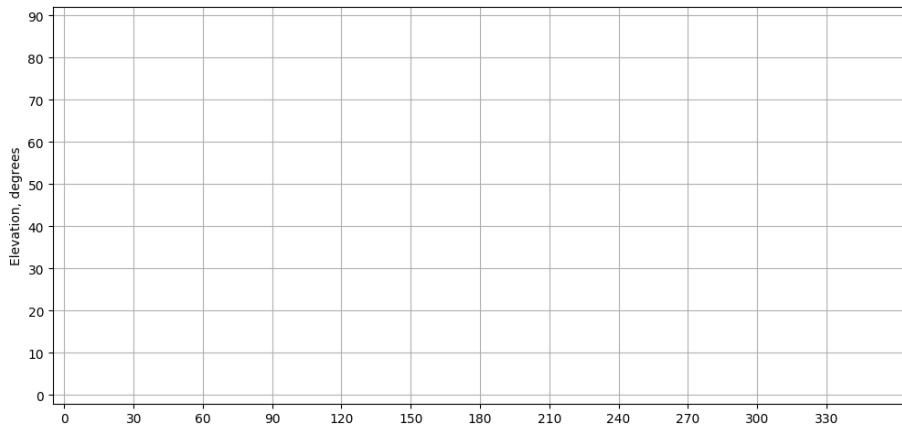
Skyplot for station FORM. Parameter M5Q Data file FORM00ESP_R_2023118.xtr



Data starts 2023 04 28 00:00:00

Azimut-Elevacion


Azimuth-elevation plot for station FORM. Signal to Noise S1C Data file FORM00ESP_R_2023118.xtr



Data starts 2023 04 28 00:00:00

Tiempo-Elevacion

Time-elevation plot for station FORM. Signal to Noise S1C Data file FORM00ESP_R_2023118.xtr



Data starts 2023 04 28 00:00:00