

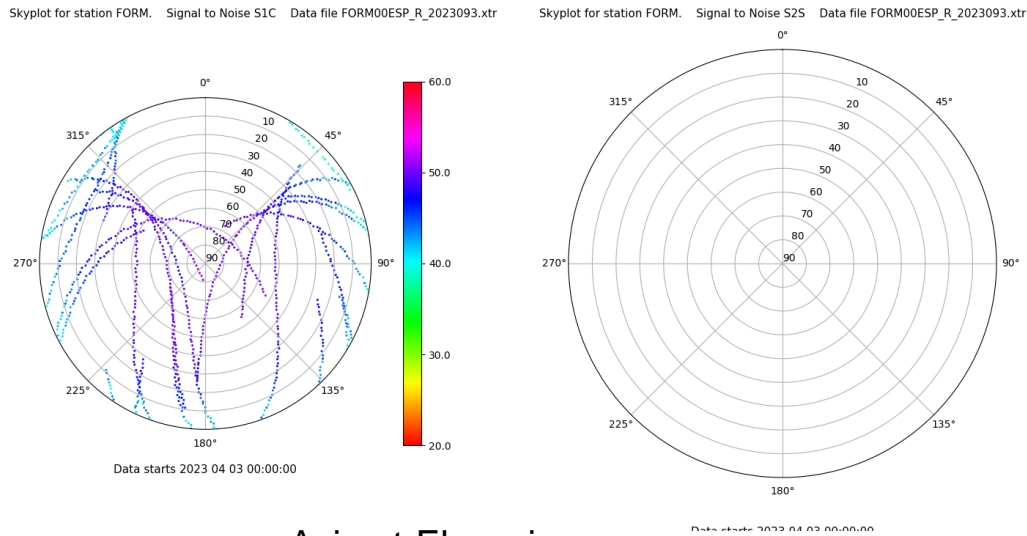
# Control de calidad GNSS GPS diario

Estacion: FORM

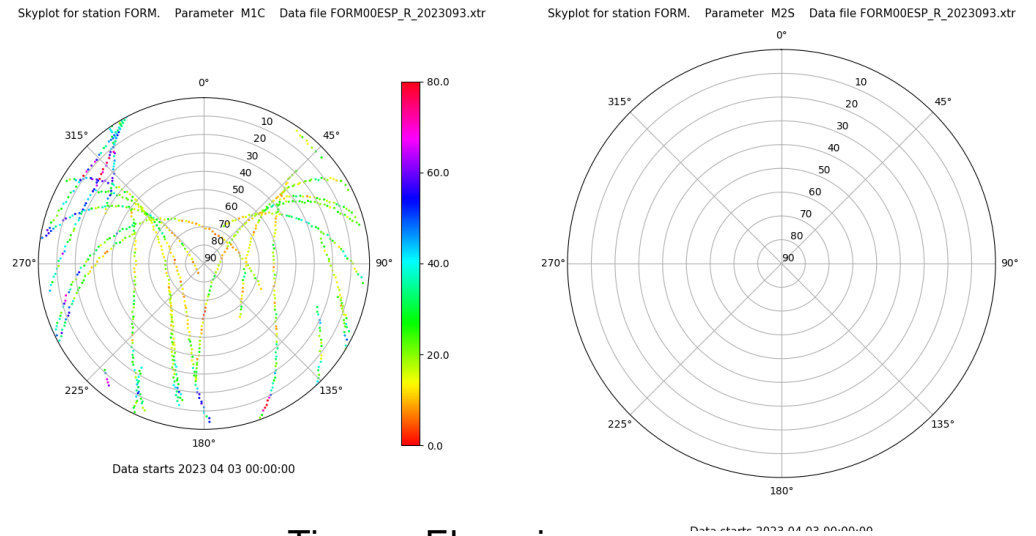
Fecha: 2023 04 03

Dia del año: 093

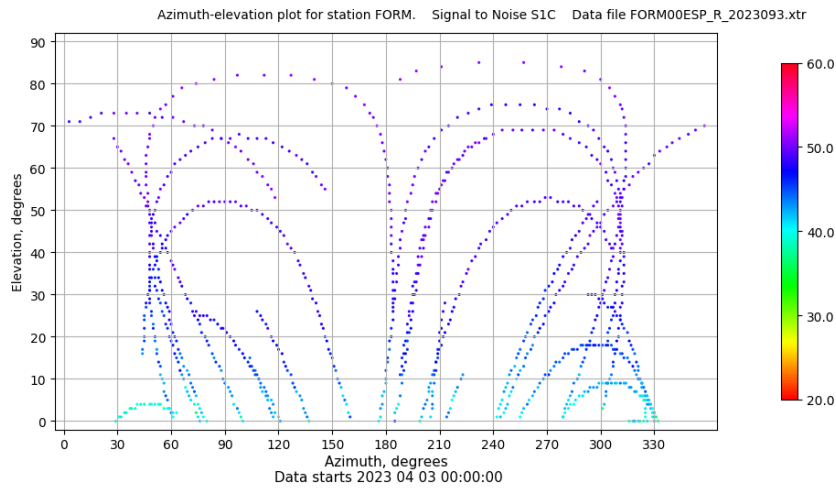
## Señal-Ruido GPS L1 y L2



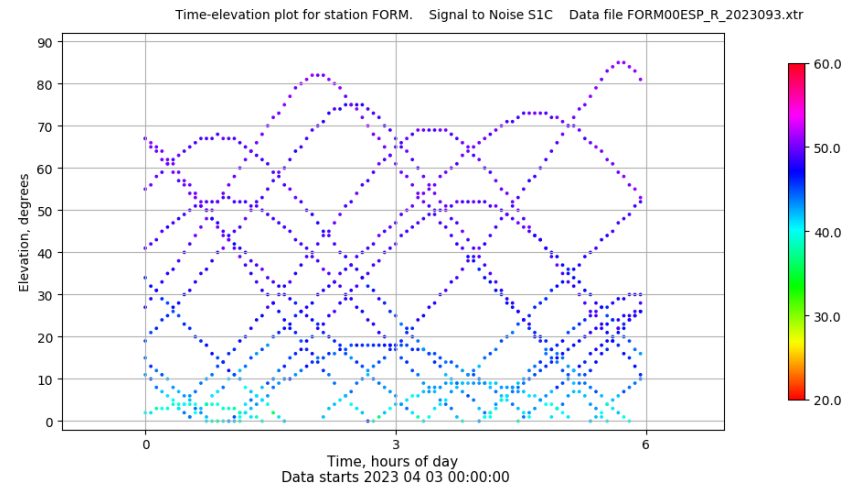
## Multipath GPS L1 y L2



## Azimut-Elevacion



## Tiempo-Elevacion



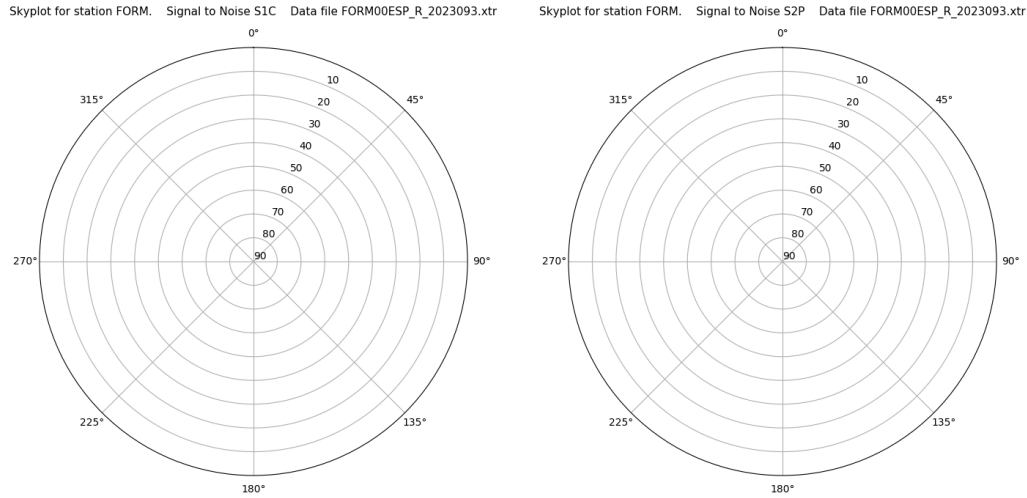
# Control de calidad GNSS GLO diario

Estacion: FORM

Fecha: 2023 04 03

Dia del año: 093

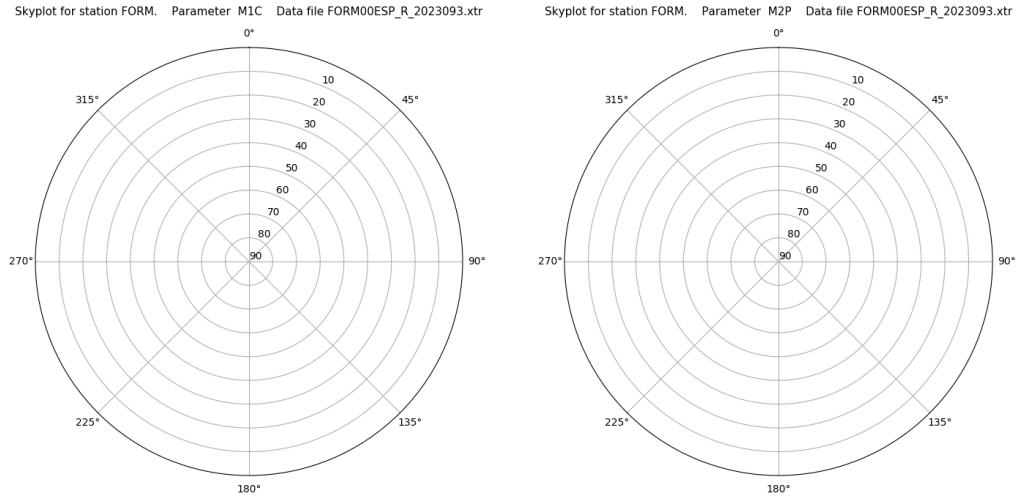
## Señal-Ruido GLO L1 y L2



Data starts 2023 04 03 00:00:00

Data starts 2023 04 03 00:00:00

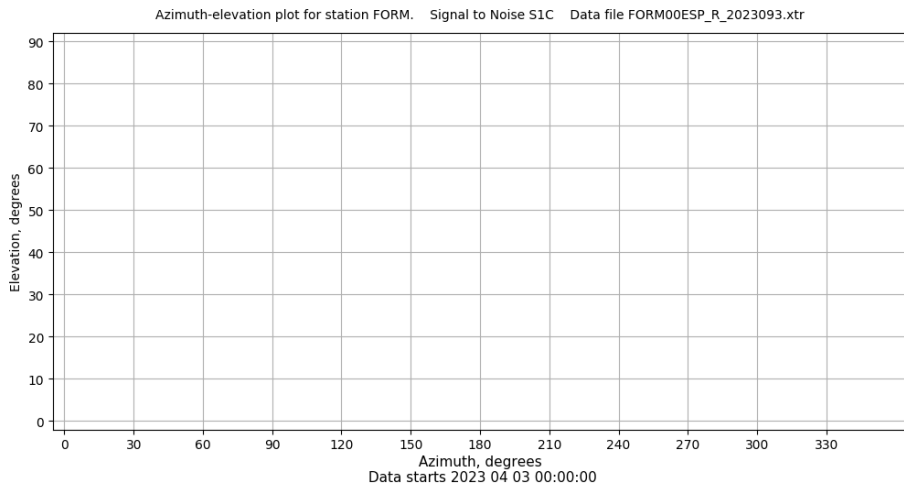
## Multipath GLO L1 y L2



Data starts 2023 04 03 00:00:00

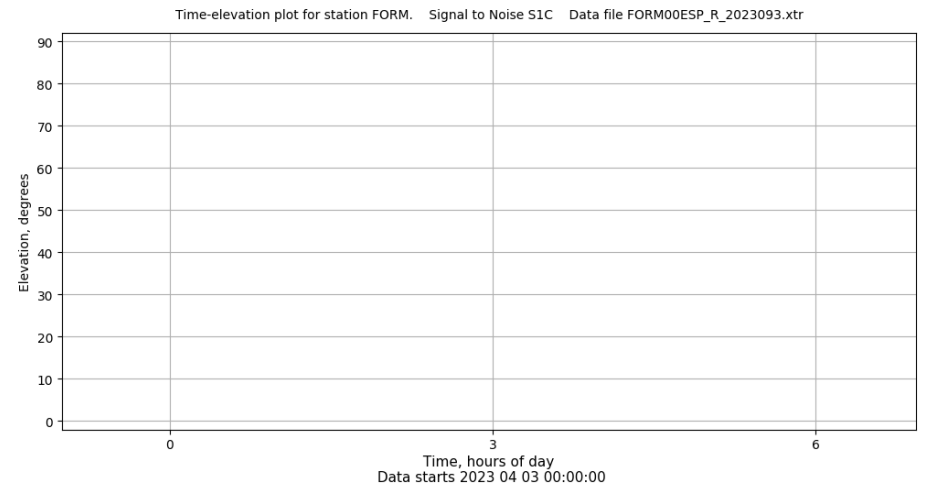
Data starts 2023 04 03 00:00:00

## Azimut-Elevacion



Data starts 2023 04 03 00:00:00

## Tiempo-Elevacion



Data starts 2023 04 03 00:00:00

# Control de calidad GNSS GAL diario

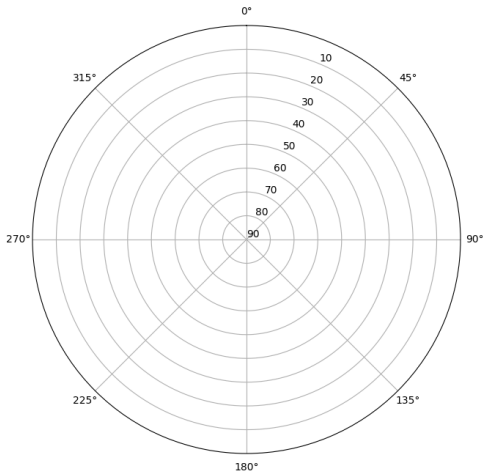
Estacion: FORM

Fecha: 2023 04 03

Dia del año: 093

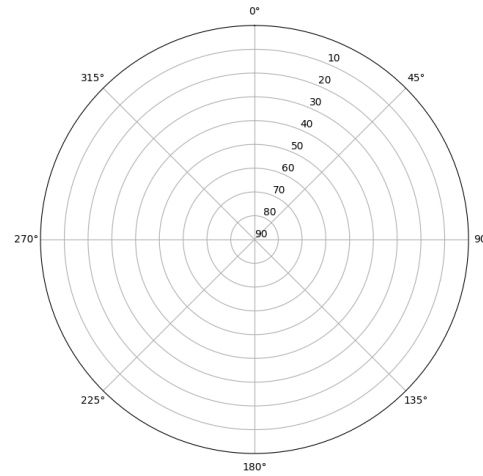
## Señal-Ruido GAL E1 y E5

Skyplot for station FORM. Signal to Noise S1C Data file FORM00ESP\_R\_2023093.xtr



Data starts 2023 04 03 00:00:00

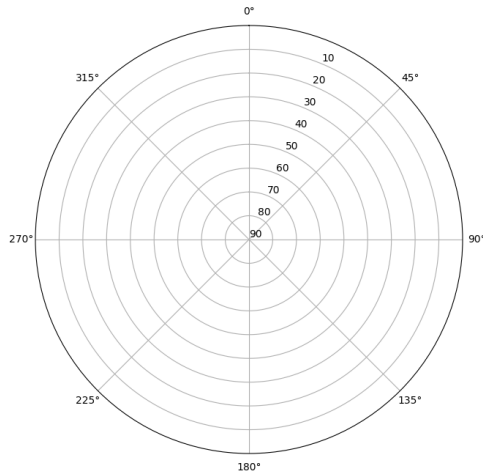
Skyplot for station FORM. Signal to Noise S5Q Data file FORM00ESP\_R\_2023093.xtr



Data starts 2023 04 03 00:00:00

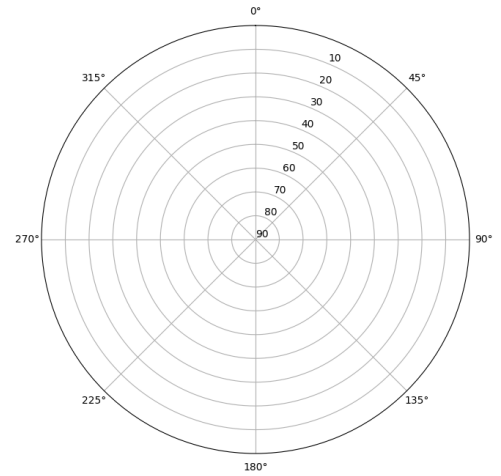
## Multipath GAL E1 y E5

Skyplot for station FORM. Parameter M1C Data file FORM00ESP\_R\_2023093.xtr



Data starts 2023 04 03 00:00:00

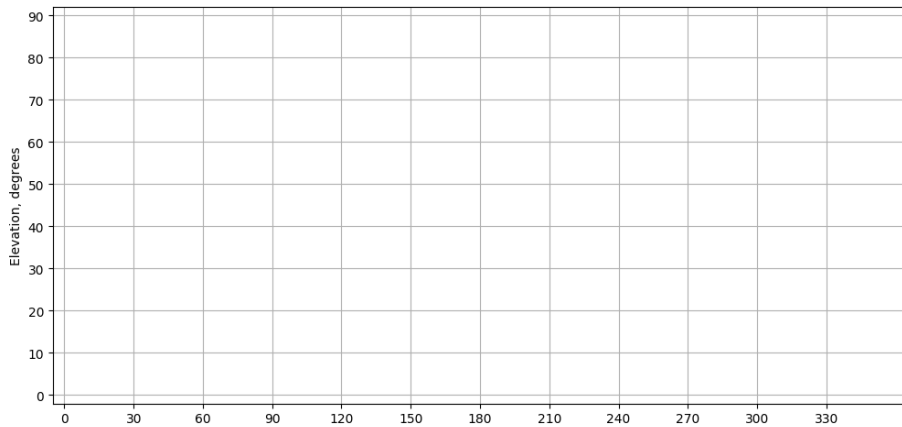
Skyplot for station FORM. Parameter M5Q Data file FORM00ESP\_R\_2023093.xtr



Data starts 2023 04 03 00:00:00

## Azimut-Elevacion


Azimuth-elevation plot for station FORM. Signal to Noise S1C Data file FORM00ESP\_R\_2023093.xtr



Data starts 2023 04 03 00:00:00

## Tiempo-Elevacion

Time-elevation plot for station FORM. Signal to Noise S1C Data file FORM00ESP\_R\_2023093.xtr



Data starts 2023 04 03 00:00:00