

# Control de calidad GNSS GPS diario

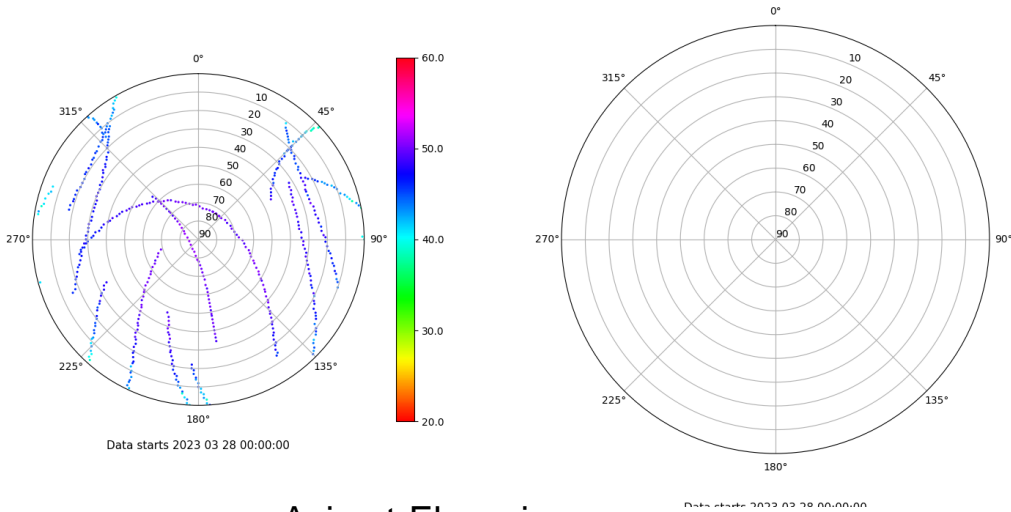
Estacion: FORM

Fecha: 2023 03 28

Dia del año: 087

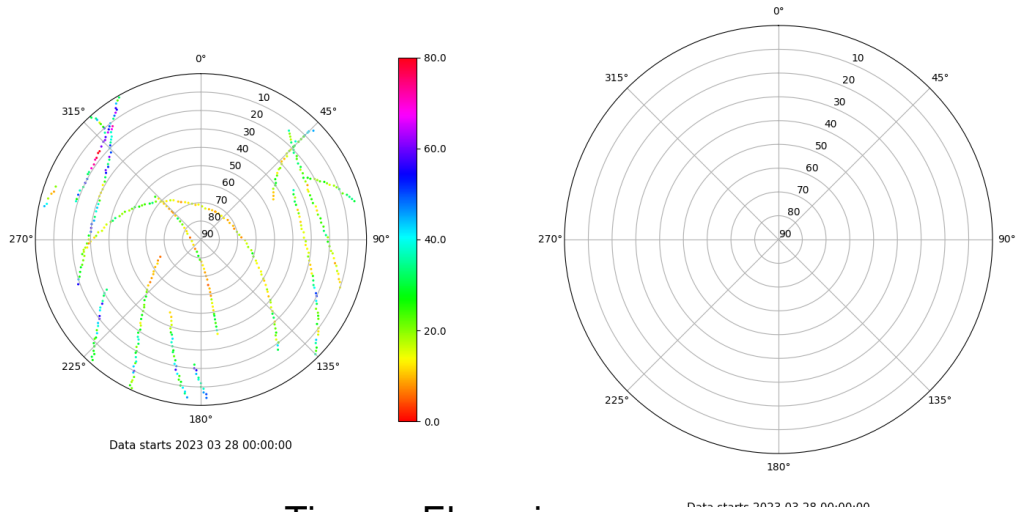
## Señal-Ruido GPS L1 y L2

Skyplot for station FORM. Signal to Noise S1C Data file FORM00ESP\_R\_2023087.xtr Skyplot for station FORM. Signal to Noise S2S Data file FORM00ESP\_R\_2023087.xtr



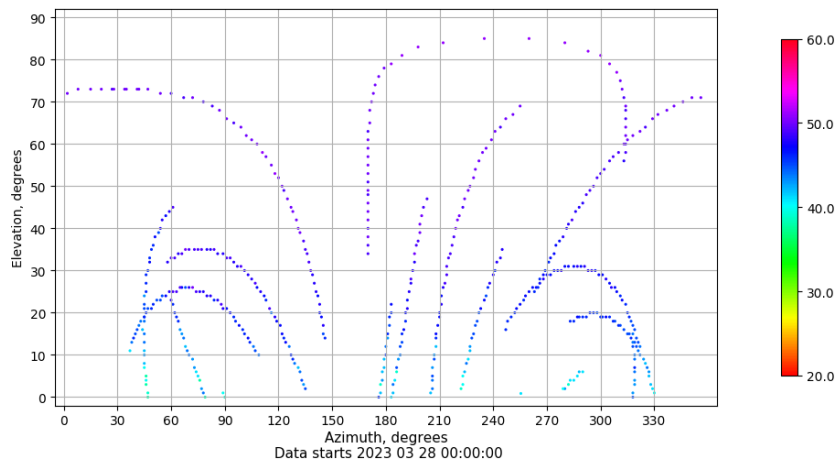
## Multipath GPS L1 y L2

Skyplot for station FORM. Parameter M1C Data file FORM00ESP\_R\_2023087.xtr Skyplot for station FORM. Parameter M2S Data file FORM00ESP\_R\_2023087.xtr



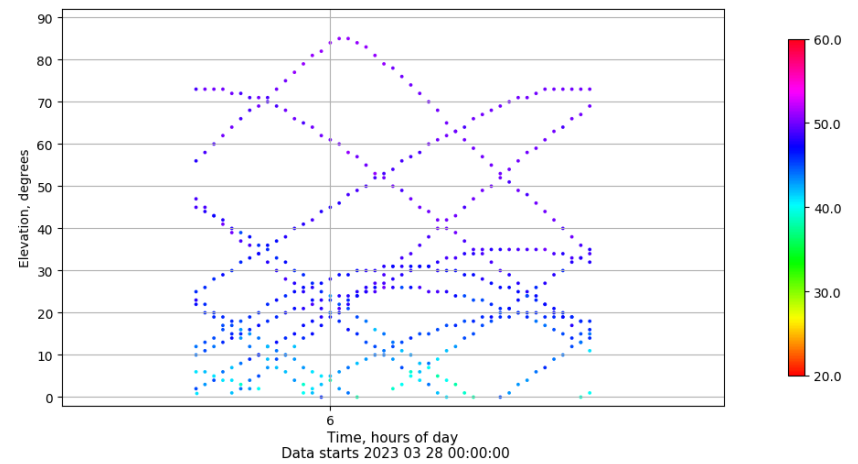
## Azimuth-Elevacion

Azimuth-elevation plot for station FORM. Signal to Noise S1C Data file FORM00ESP\_R\_2023087.xtr



## Tiempo-Elevacion

Time-elevation plot for station FORM. Signal to Noise S1C Data file FORM00ESP\_R\_2023087.xtr



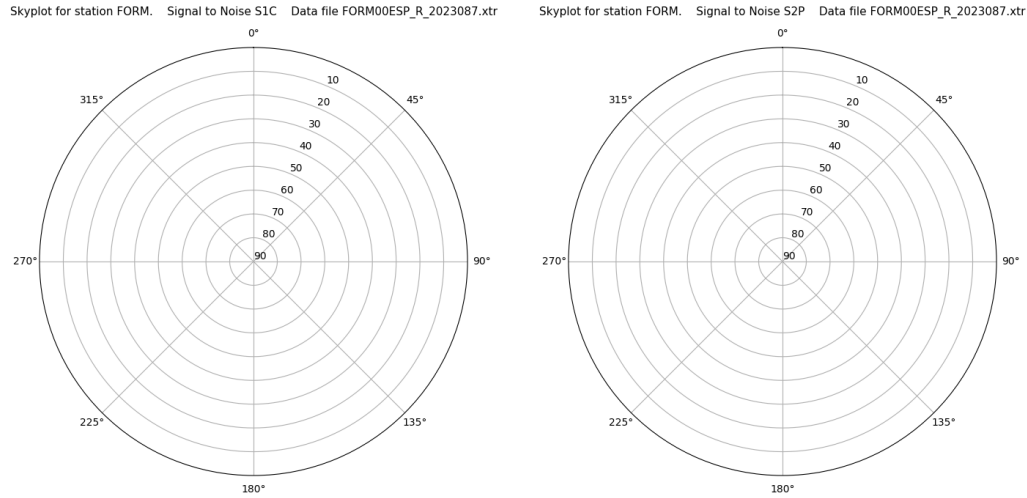
# Control de calidad GNSS GLO diario

Estacion: FORM

Fecha: 2023 03 28

Dia del año: 087

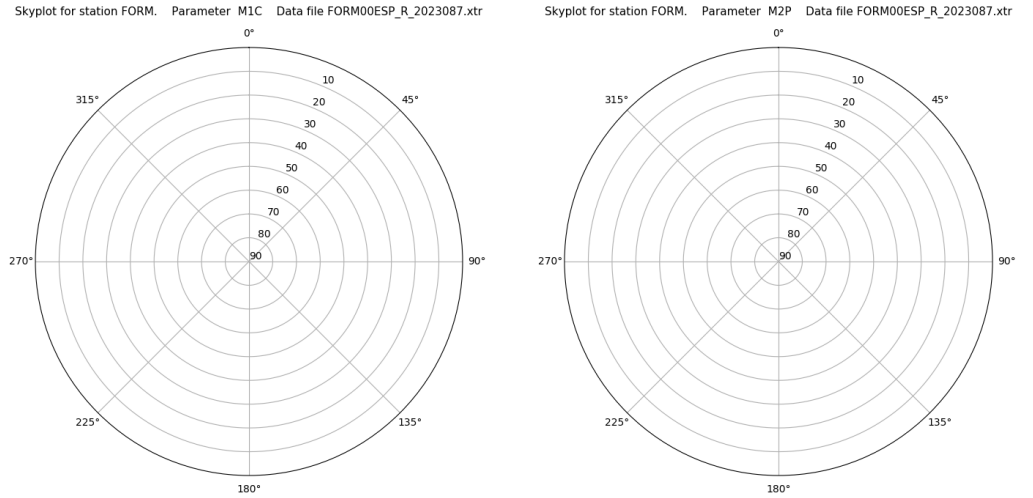
## Señal-Ruido GLO L1 y L2



Data starts 2023 03 28 00:00:00

Data starts 2023 03 28 00:00:00

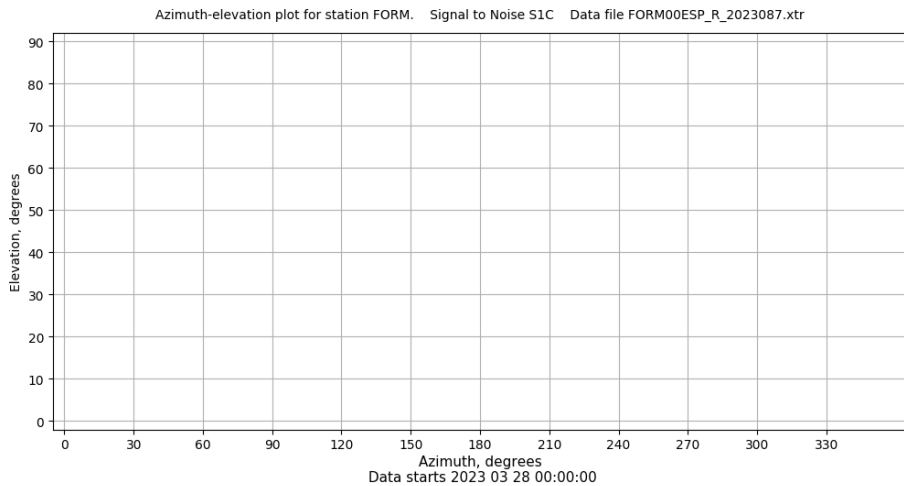
## Multipath GLO L1 y L2



Data starts 2023 03 28 00:00:00

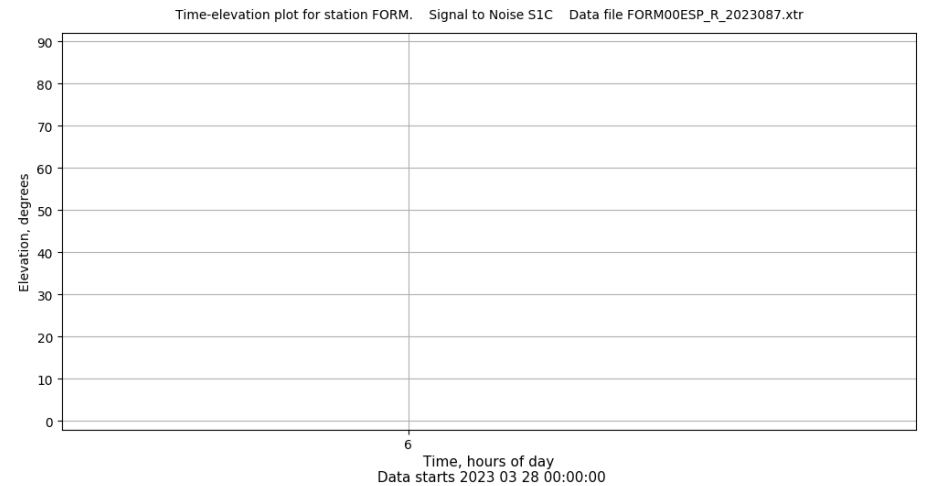
Data starts 2023 03 28 00:00:00

## Azimut-Elevacion



Data starts 2023 03 28 00:00:00

## Tiempo-Elevacion



Data starts 2023 03 28 00:00:00

# Control de calidad GNSS GAL diario

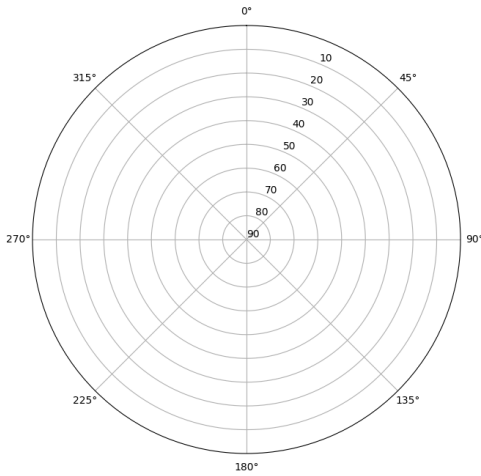
Estacion: FORM

Fecha: 2023 03 28

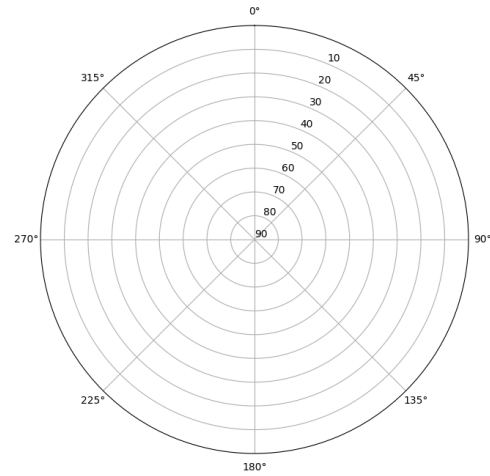
Dia del año: 087

## Señal-Ruido GAL E1 y E5

Skyplot for station FORM. Signal to Noise S1C Data file FORM00ESP\_R\_2023087.xtr Skyplot for station FORM. Signal to Noise S5Q Data file FORM00ESP\_R\_2023087.xtr



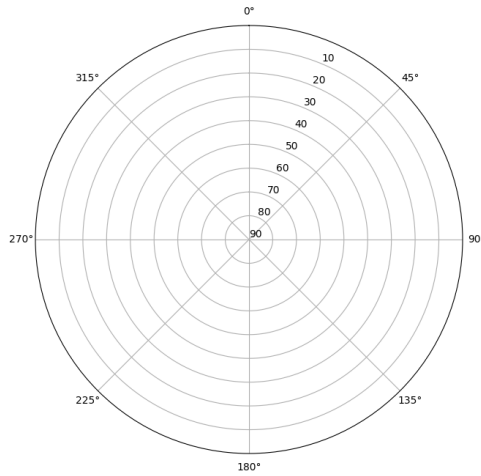
Data starts 2023 03 28 00:00:00



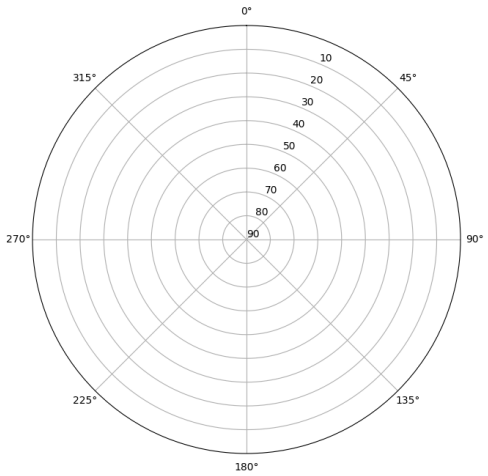
Data starts 2023 03 28 00:00:00

## Multipath GAL E1 y E5

Skyplot for station FORM. Parameter M1C Data file FORM00ESP\_R\_2023087.xtr Skyplot for station FORM. Parameter M5Q Data file FORM00ESP\_R\_2023087.xtr



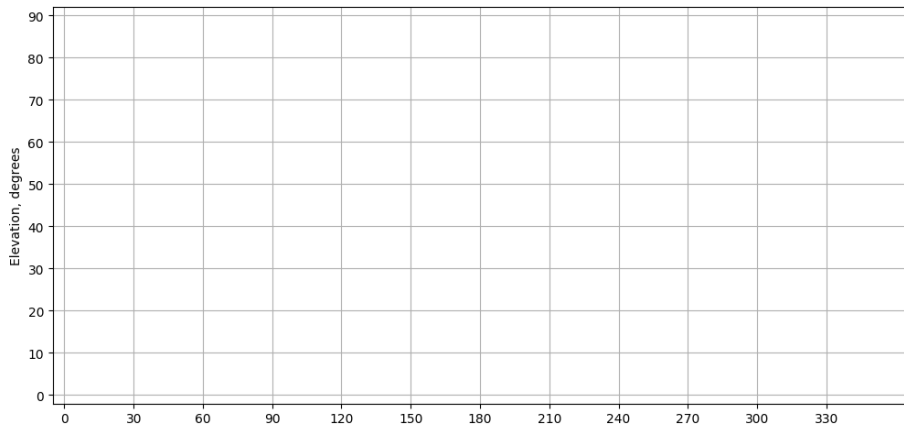
Data starts 2023 03 28 00:00:00



Data starts 2023 03 28 00:00:00

## Azimut-Elevacion


Azimuth-elevation plot for station FORM. Signal to Noise S1C Data file FORM00ESP\_R\_2023087.xtr



Data starts 2023 03 28 00:00:00

## Tiempo-Elevacion

Time-elevation plot for station FORM. Signal to Noise S1C Data file FORM00ESP\_R\_2023087.xtr



Data starts 2023 03 28 00:00:00