

Control de calidad GNSS GPS diario

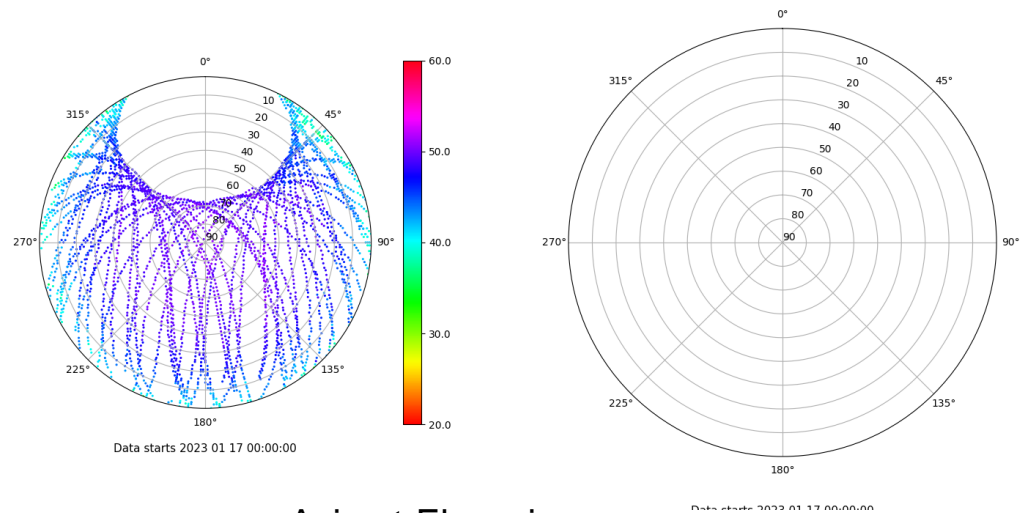
Estacion: FORM

Fecha: 2023 01 17

Dia del año: 017

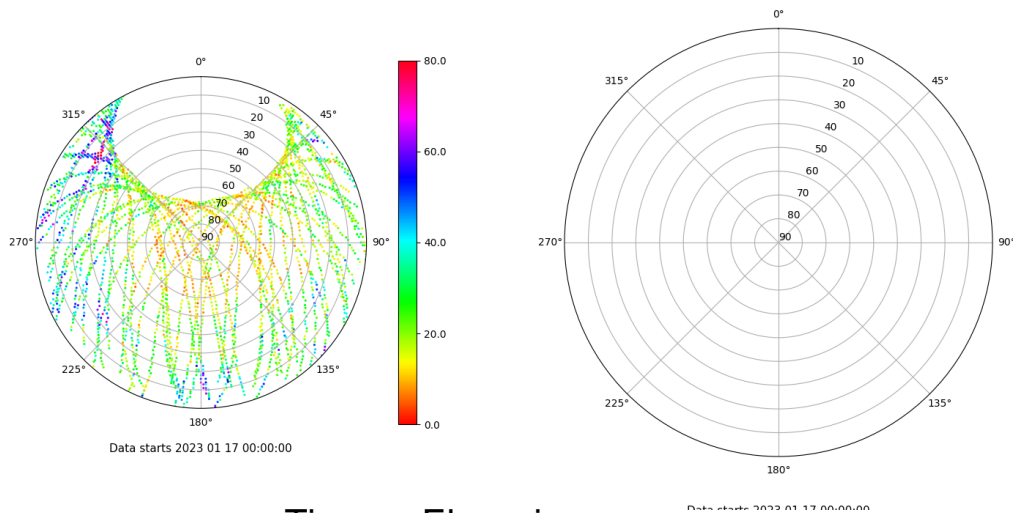
Señal-Ruido GPS L1 y L2

Skyplot for station FORM. Signal to Noise S1C Data file FORM00ESP_R_2023017.xtr Skyplot for station FORM. Signal to Noise S2S Data file FORM00ESP_R_2023017.xtr



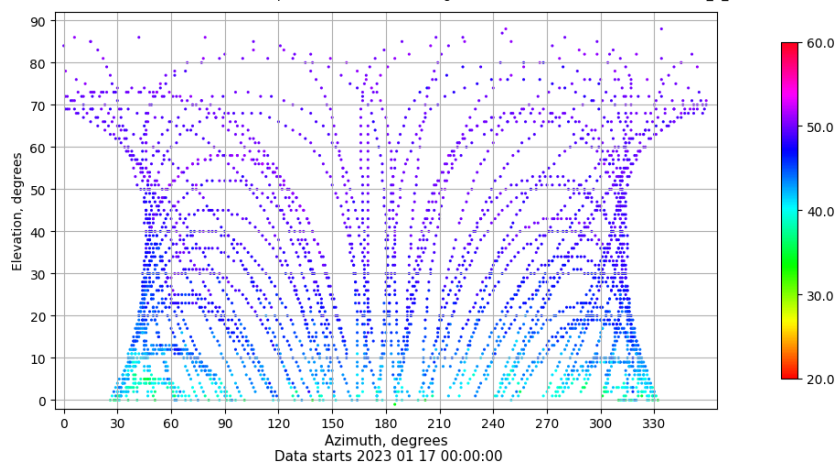
Multipath GPS L1 y L2

Skyplot for station FORM. Parameter M1C Data file FORM00ESP_R_2023017.xtr Skyplot for station FORM. Parameter M2S Data file FORM00ESP_R_2023017.xtr



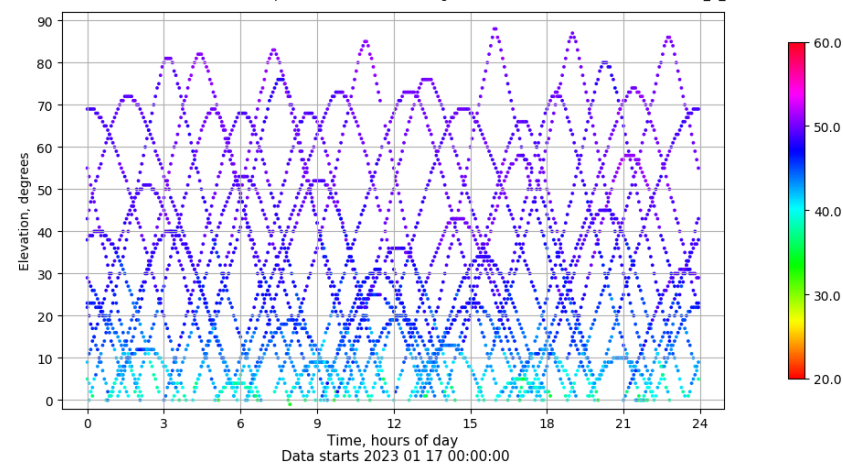
Azimut-Elevacion

Azimuth-elevation plot for station FORM. Signal to Noise S1C Data file FORM00ESP_R_2023017.xtr



Tiempo-Elevacion

Time-elevation plot for station FORM. Signal to Noise S1C Data file FORM00ESP_R_2023017.xtr

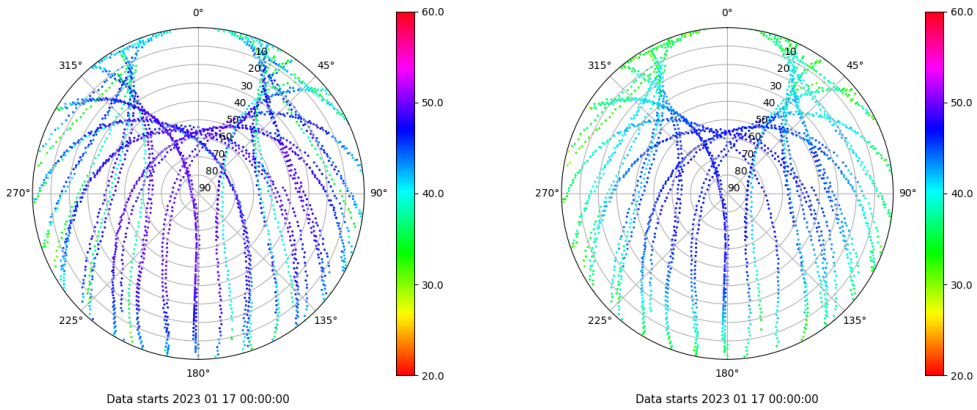


Control de calidad GNSS GLO diario

Estacion: FORM
 Fecha: 2023 01 17
 Dia del año: 017

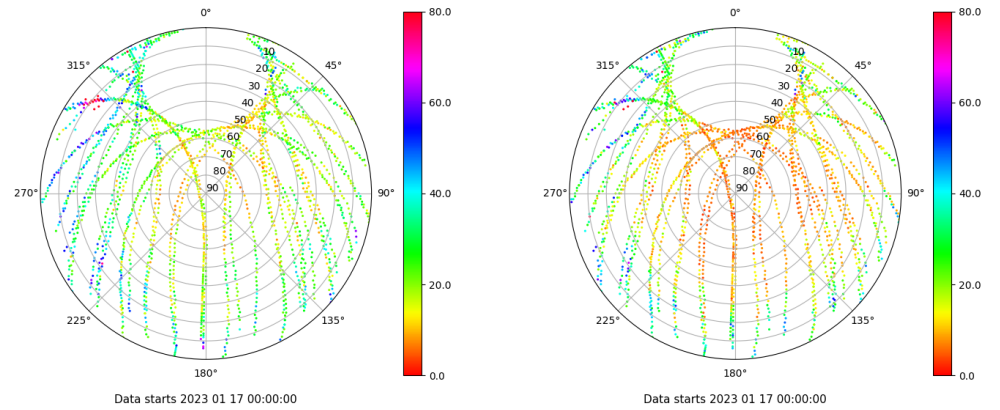
Señal-Ruido GLO L1 y L2

Skyplot for station FORM. Signal to Noise S1C Data file FORM00ESP_R_2023017.xtr Skyplot for station FORM. Signal to Noise S2P Data file FORM00ESP_R_2023017.xtr



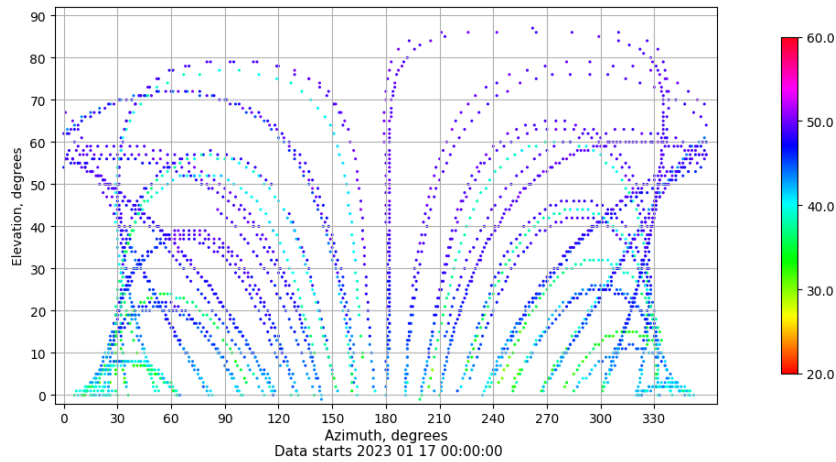
Multipath GLO L1 y L2

Skyplot for station FORM. Parameter M1C Data file FORM00ESP_R_2023017.xtr Skyplot for station FORM. Parameter M2P Data file FORM00ESP_R_2023017.xtr



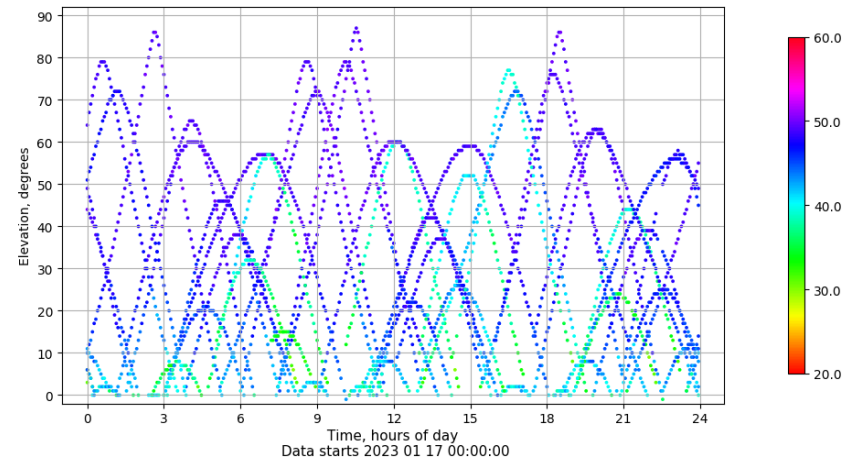
Azimuth-Elevacion

Azimuth-elevation plot for station FORM. Signal to Noise S1C Data file FORM00ESP_R_2023017.xtr



Tiempo-Elevacion

Time-elevation plot for station FORM. Signal to Noise S1C Data file FORM00ESP_R_2023017.xtr

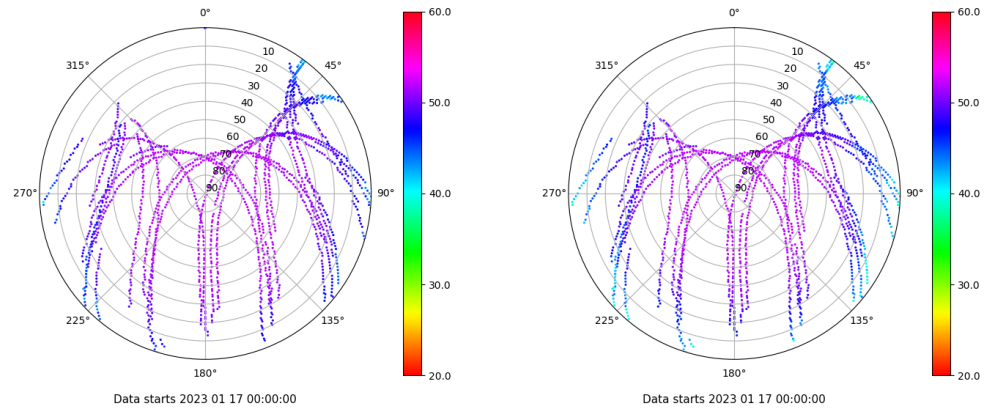


Control de calidad GNSS GAL diario

Estacion: FORM
 Fecha: 2023 01 17
 Dia del año: 017

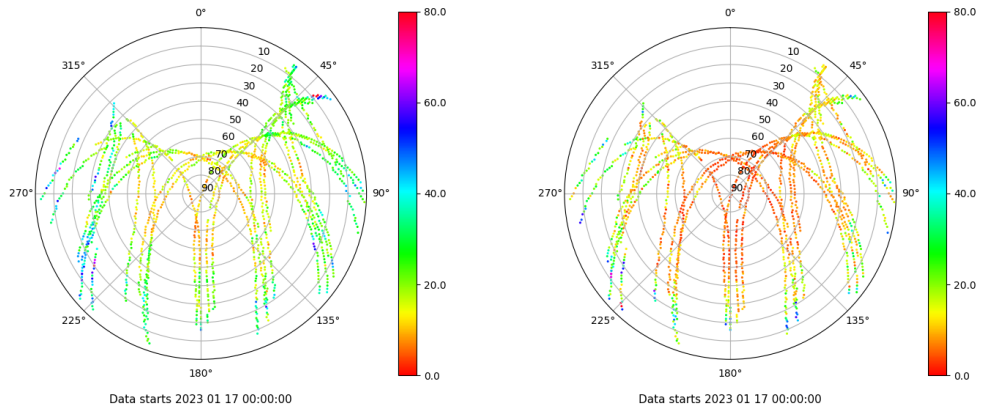
Señal-Ruido GAL E1 y E5

Skyplot for station FORM. Signal to Noise S1C Data file FORM00ESP_R_2023017.xtr Skyplot for station FORM. Signal to Noise S5Q Data file FORM00ESP_R_2023017.xtr



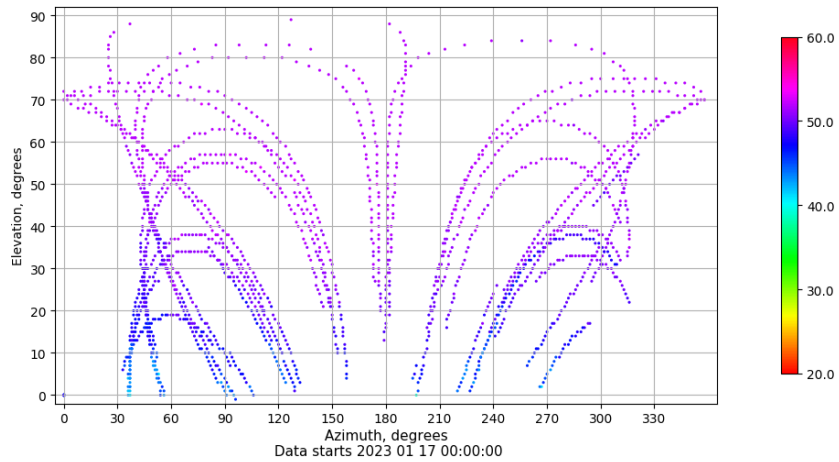
Multipath GAL E1 y E5

Skyplot for station FORM. Parameter M1C Data file FORM00ESP_R_2023017.xtr Skyplot for station FORM. Parameter M5Q Data file FORM00ESP_R_2023017.xtr



Azimut-Elevacion

Azimuth-elevation plot for station FORM. Signal to Noise S1C Data file FORM00ESP_R_2023017.xtr



Tiempo-Elevacion

Time-elevation plot for station FORM. Signal to Noise S1C Data file FORM00ESP_R_2023017.xtr

