

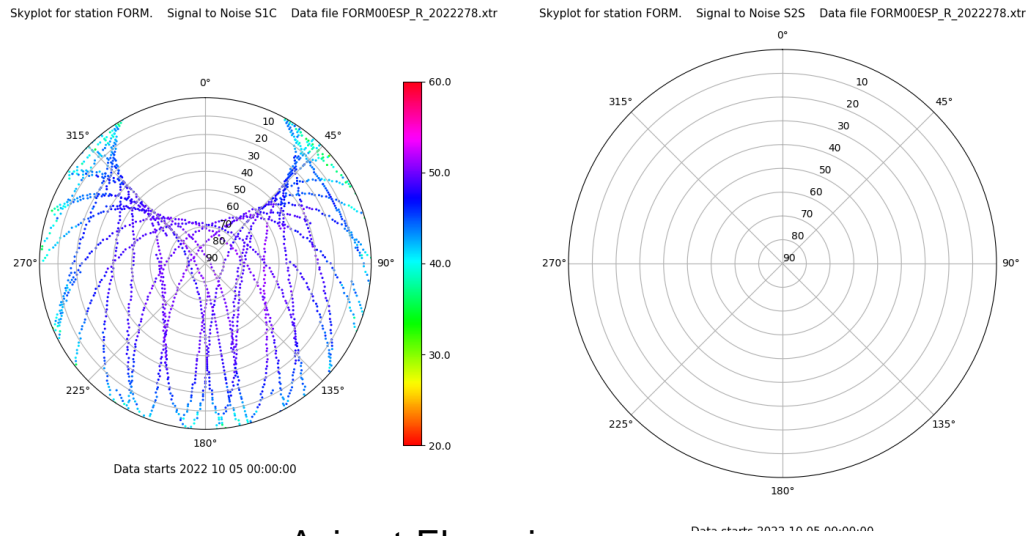
# Control de calidad GNSS GPS diario

Estacion: FORM

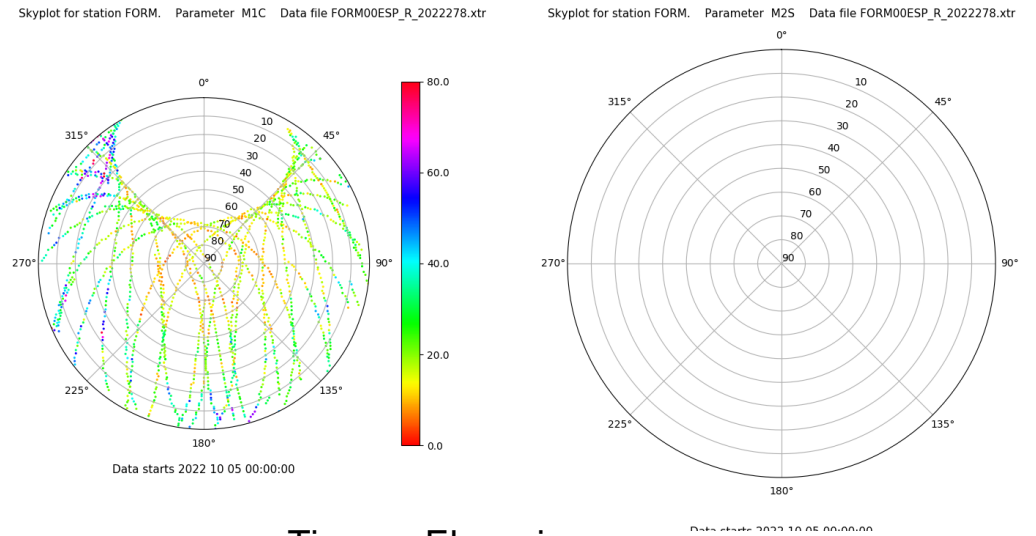
Fecha: 2022 10 05

Dia del año: 278

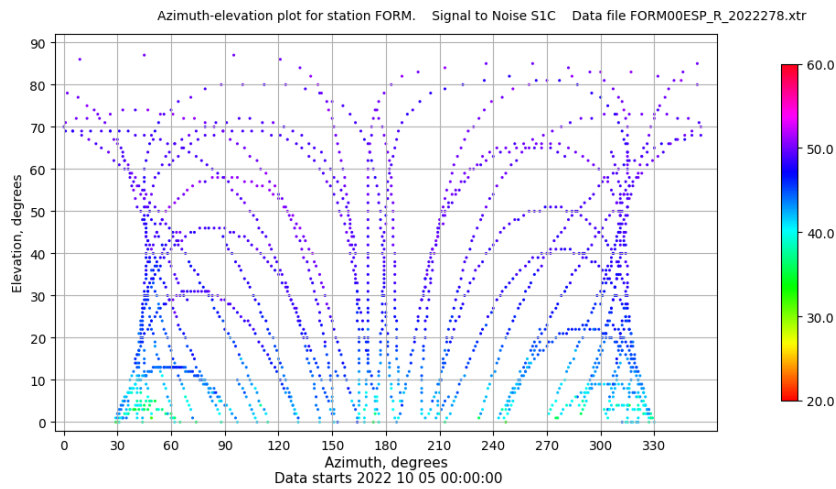
## Señal-Ruido GPS L1 y L2



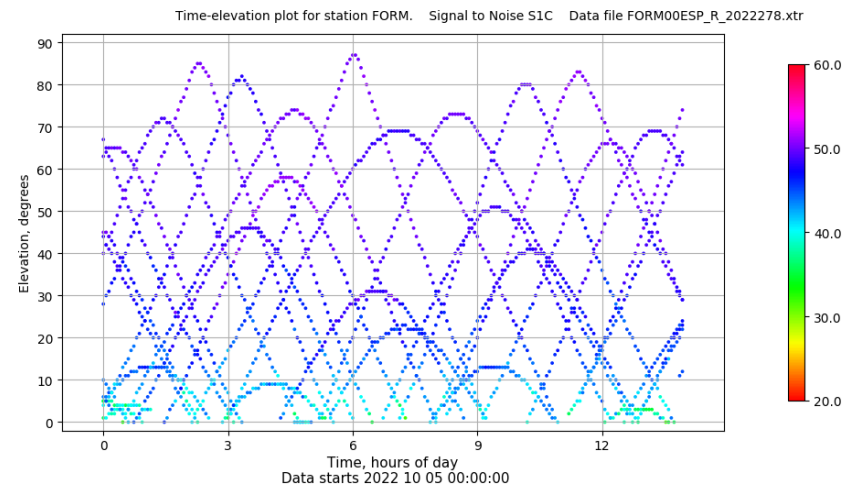
## Multipath GPS L1 y L2



## Azimut-Elevacion



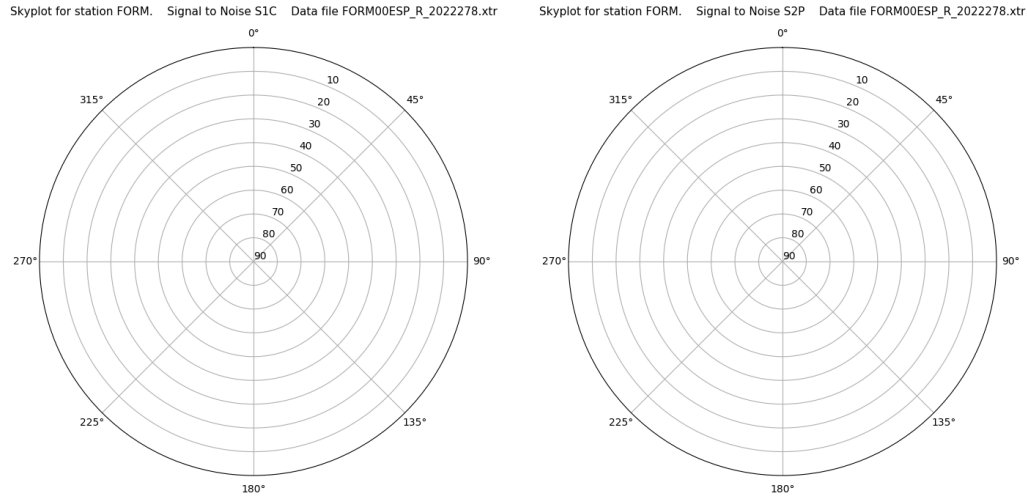
## Tiempo-Elevacion



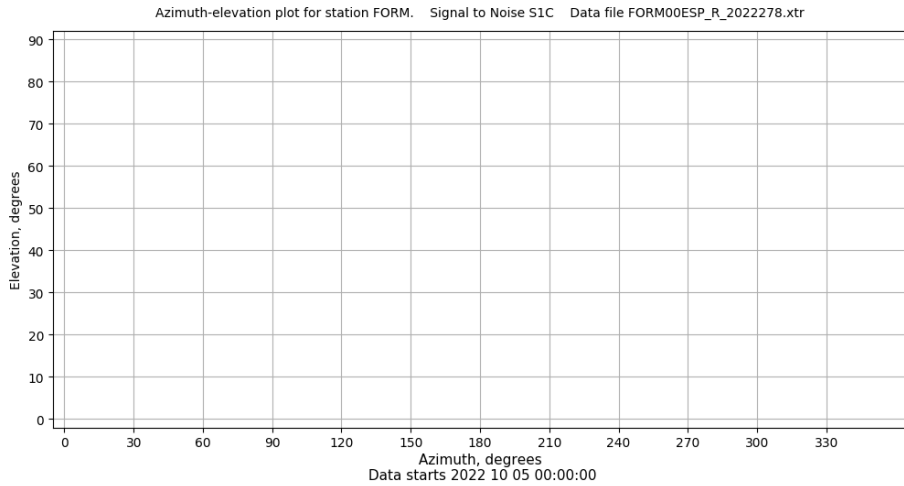
# Control de calidad GNSS GLO diario

Estacion: FORM  
 Fecha: 2022 10 05  
 Dia del año: 278

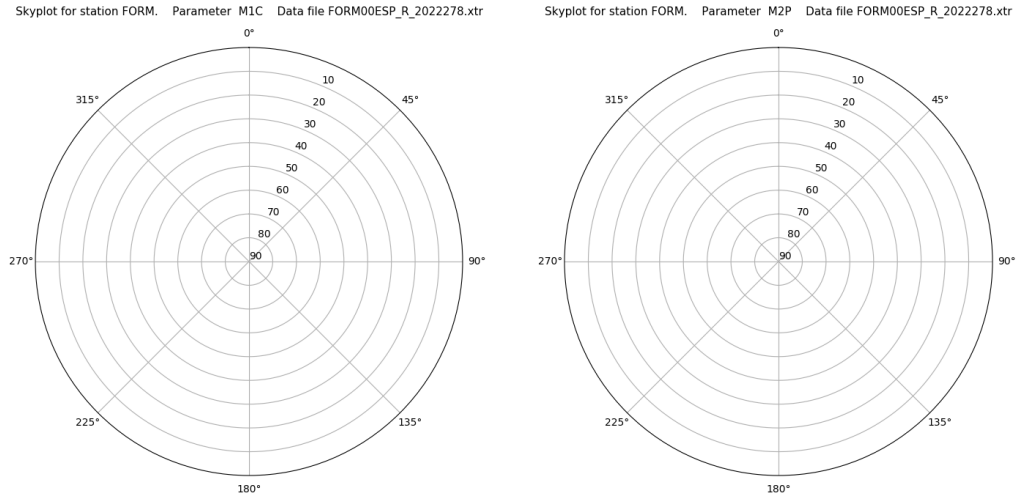
## Señal-Ruido GLO L1 y L2



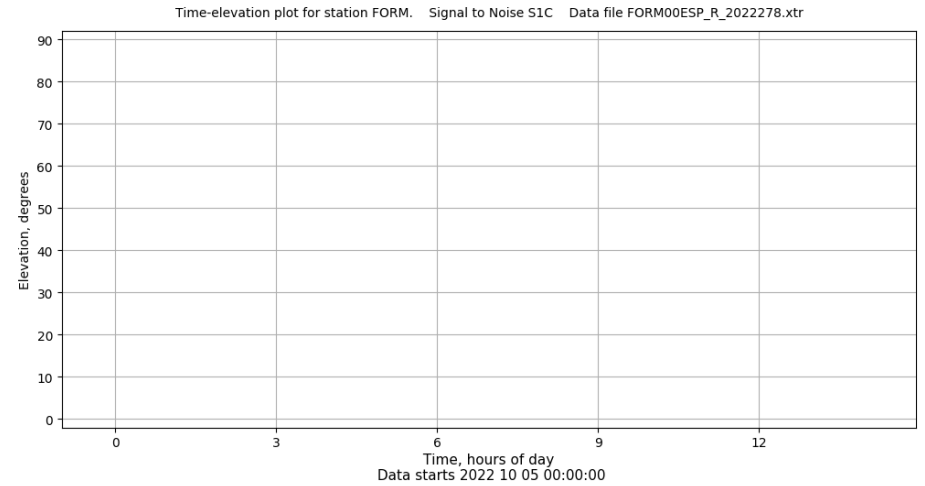
## Azimut-Elevacion



## Multipath GLO L1 y L2



## Tiempo-Elevacion



# Control de calidad GNSS GAL diario

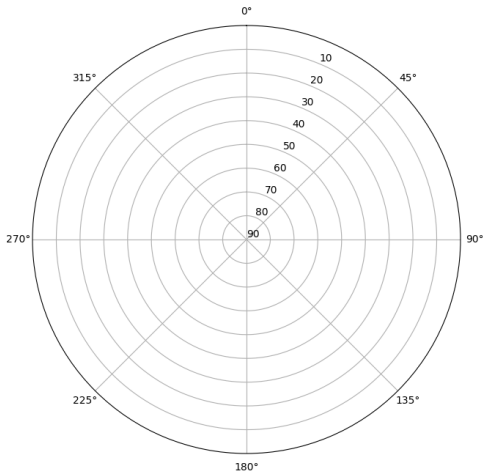
Estacion: FORM

Fecha: 2022 10 05

Dia del año: 278

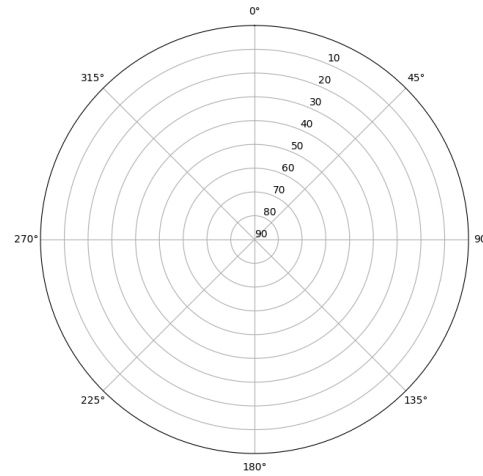
## Señal-Ruido GAL E1 y E5

Skyplot for station FORM. Signal to Noise S1C Data file FORM00ESP\_R\_2022278.xtr



Data starts 2022 10 05 00:00:00

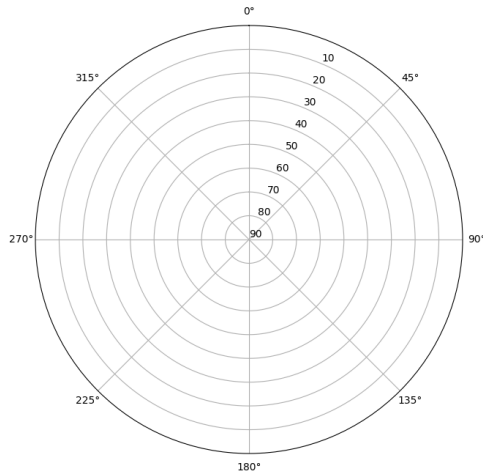
Skyplot for station FORM. Signal to Noise S5Q Data file FORM00ESP\_R\_2022278.xtr



Data starts 2022 10 05 00:00:00

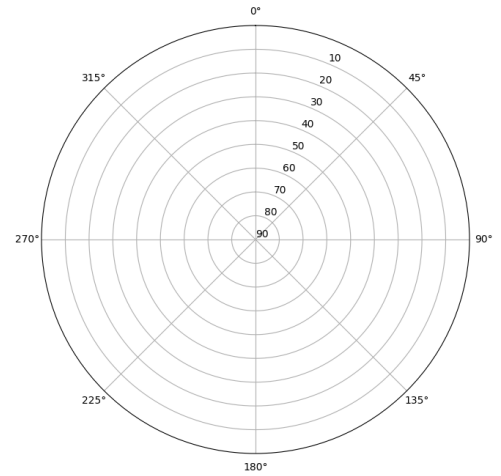
## Multipath GAL E1 y E5

Skyplot for station FORM. Parameter M1C Data file FORM00ESP\_R\_2022278.xtr



Data starts 2022 10 05 00:00:00

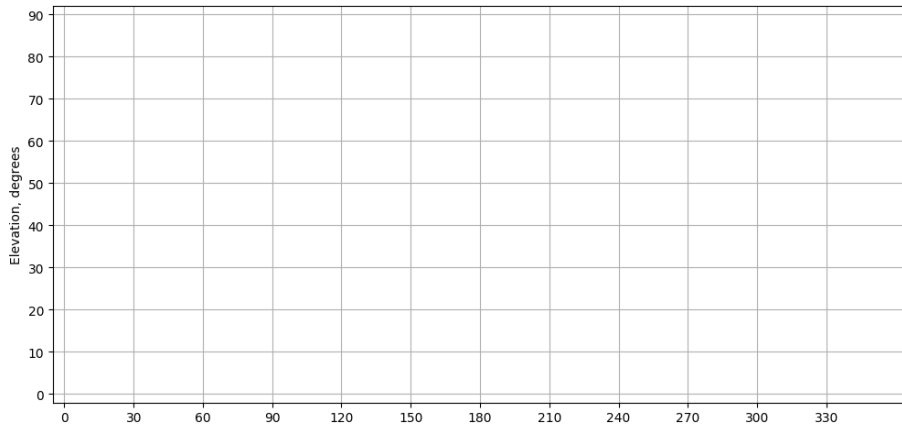
Skyplot for station FORM. Parameter M5Q Data file FORM00ESP\_R\_2022278.xtr



Data starts 2022 10 05 00:00:00

## Azimut-Elevacion

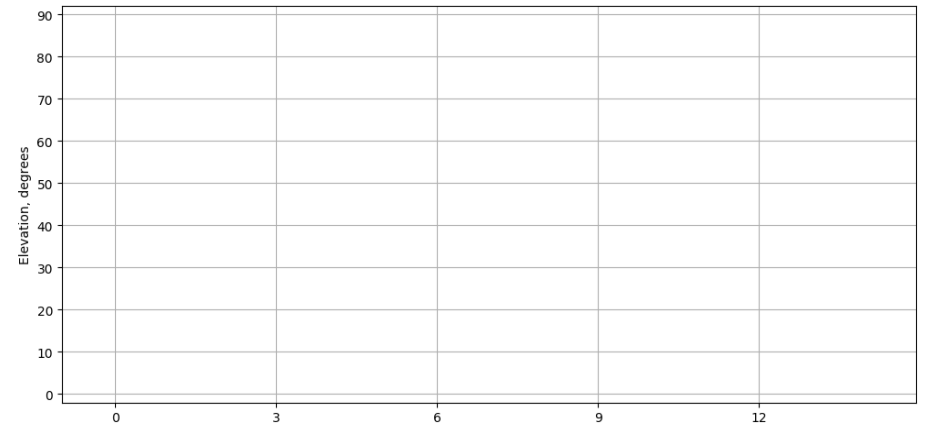
Azimuth-elevation plot for station FORM. Signal to Noise S1C Data file FORM00ESP\_R\_2022278.xtr



Data starts 2022 10 05 00:00:00

## Tiempo-Elevacion

Time-elevation plot for station FORM. Signal to Noise S1C Data file FORM00ESP\_R\_2022278.xtr



Data starts 2022 10 05 00:00:00