

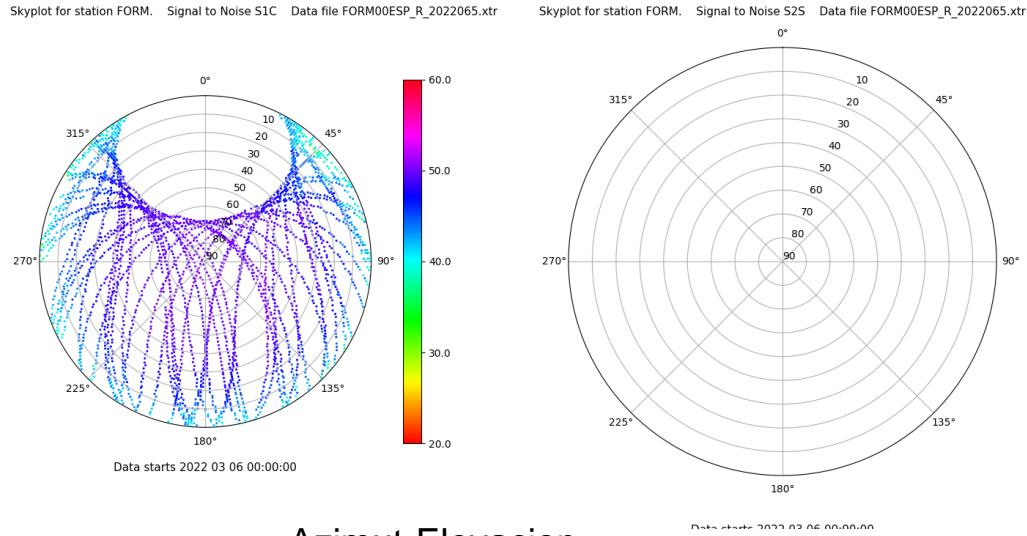
Control de calidad GNSS GPS diario

Estacion: FORM

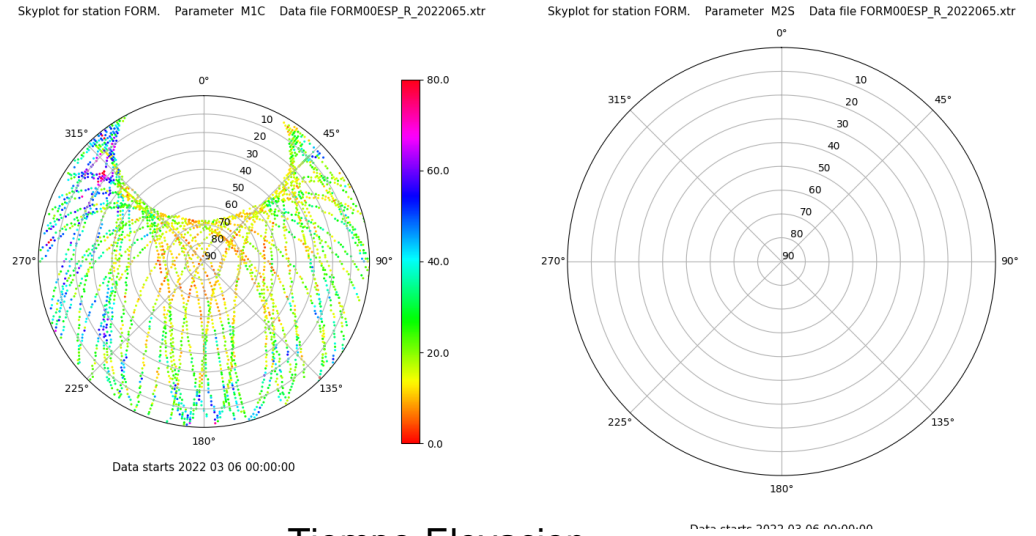
Fecha: 2022 03 06

Dia del año: 065

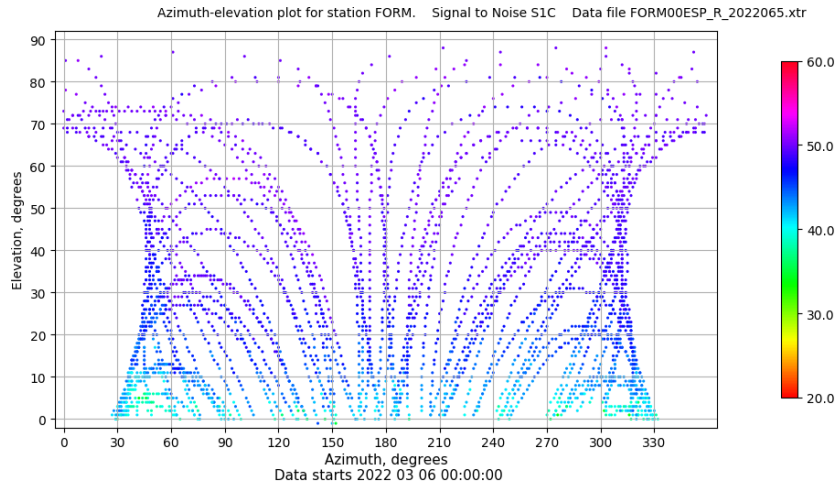
Señal-Ruido GPS L1 y L2



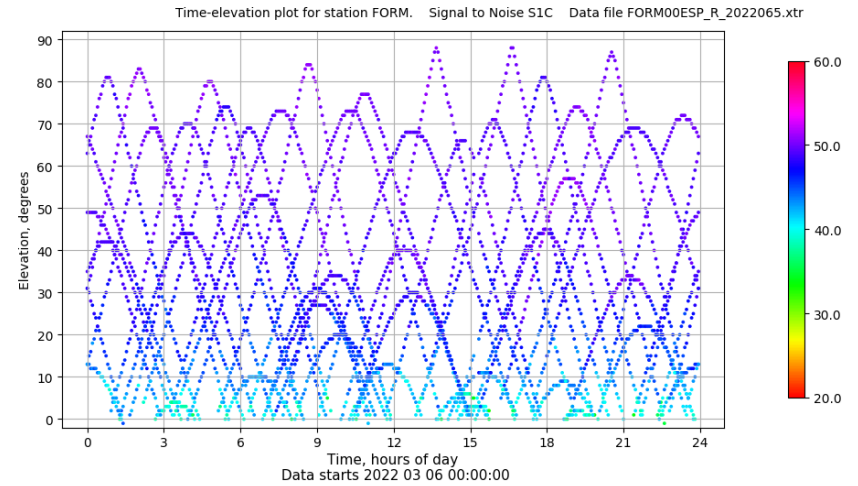
Multipath GPS L1 y L2



Azimuth-Elevacion



Tiempo-Elevacion



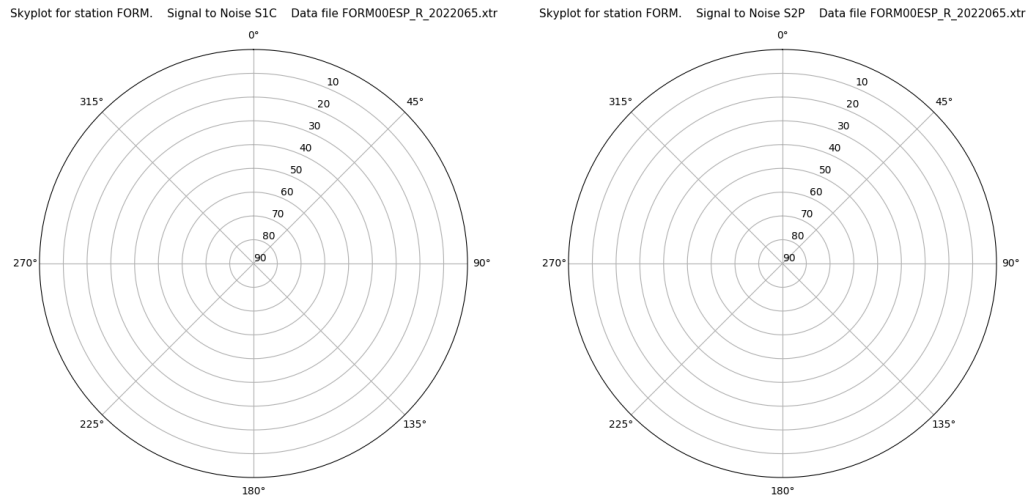
Control de calidad GNSS GLO diario

Estacion: FORM

Fecha: 2022 03 06

Dia del año: 065

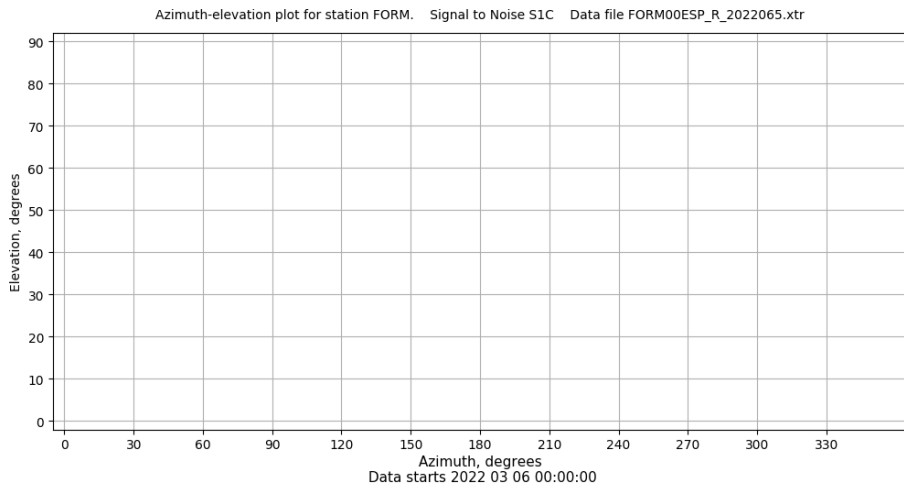
Señal-Ruido GLO L1 y L2



Data starts 2022 03 06 00:00:00

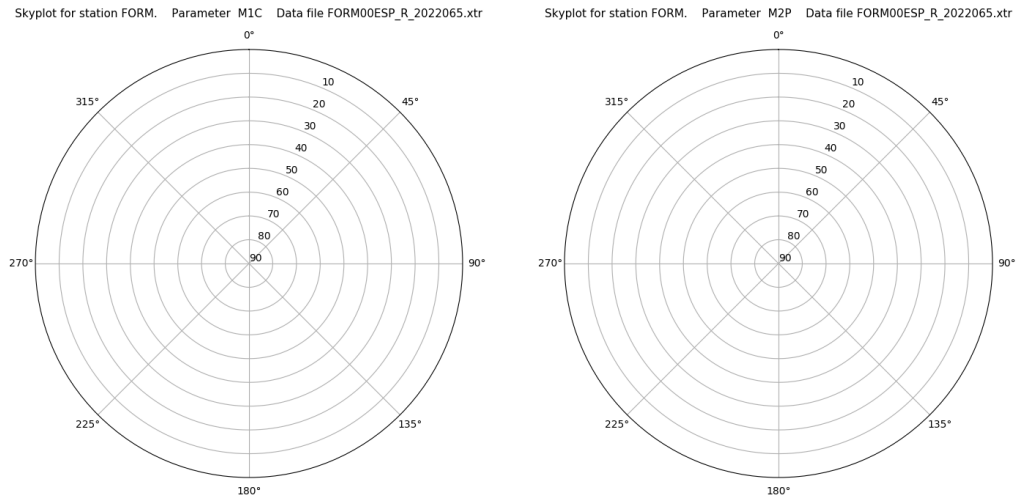
Data starts 2022 03 06 00:00:00

Azimut-Elevacion



Data starts 2022 03 06 00:00:00

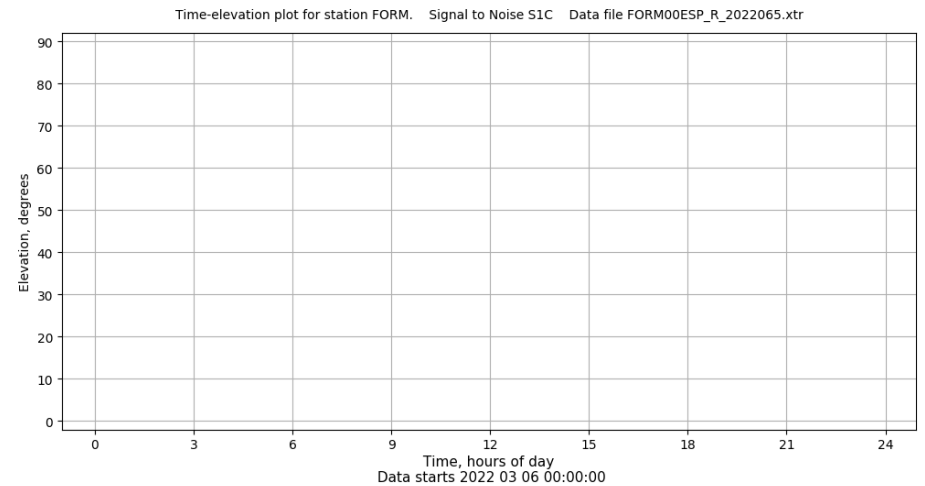
Multipath GLO L1 y L2



Data starts 2022 03 06 00:00:00

Data starts 2022 03 06 00:00:00

Tiempo-Elevacion



Data starts 2022 03 06 00:00:00

Control de calidad GNSS GAL diario

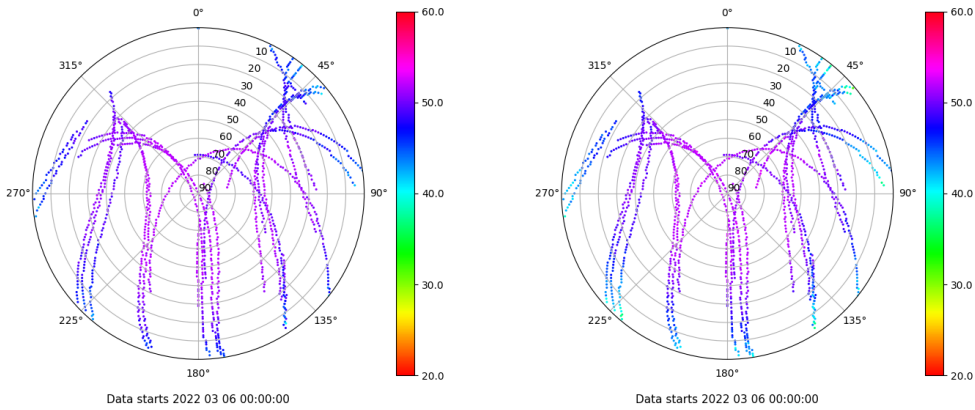
Estacion: FORM

Fecha: 2022 03 06

Dia del año: 065

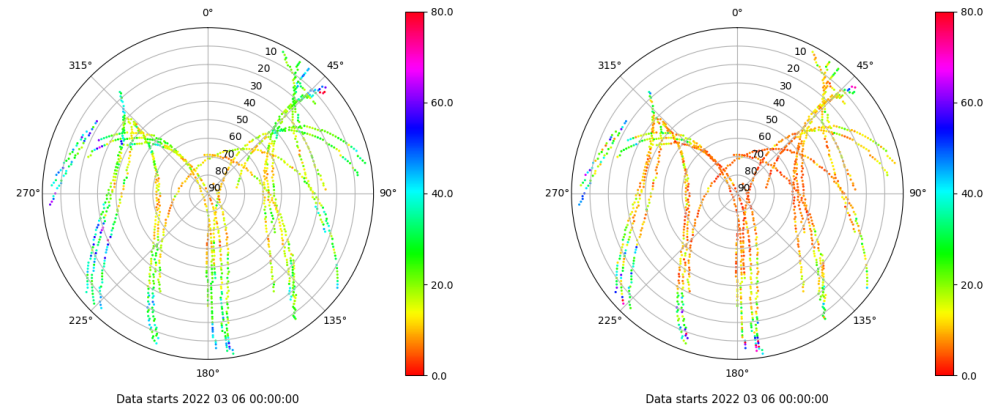
Señal-Ruido GAL E1 y E5

Skyplot for station FORM. Signal to Noise S1C Data file FORM00ESP_R_2022065.xtr Skyplot for station FORM. Signal to Noise S5Q Data file FORM00ESP_R_2022065.xtr



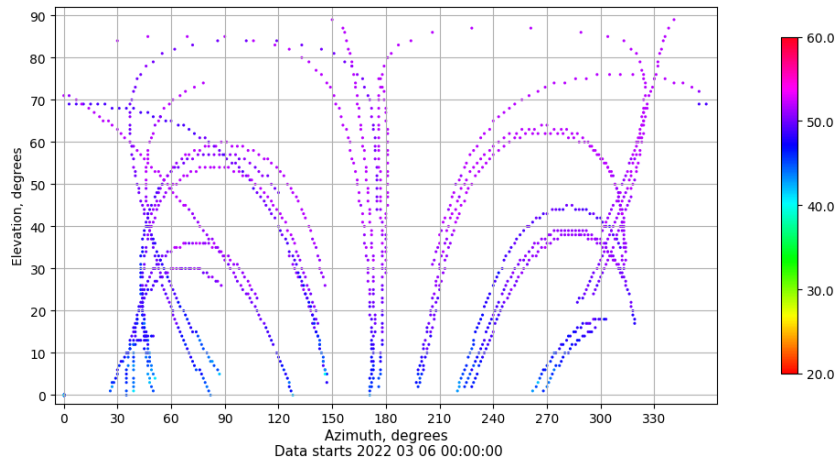
Multipath GAL E1 y E5

Skyplot for station FORM. Parameter M1C Data file FORM00ESP_R_2022065.xtr Skyplot for station FORM. Parameter M5Q Data file FORM00ESP_R_2022065.xtr



Azimuth-Elevacion

Azimuth-elevation plot for station FORM. Signal to Noise S1C Data file FORM00ESP_R_2022065.xtr



Tiempo-Elevacion

Time-elevation plot for station FORM. Signal to Noise S1C Data file FORM00ESP_R_2022065.xtr

