

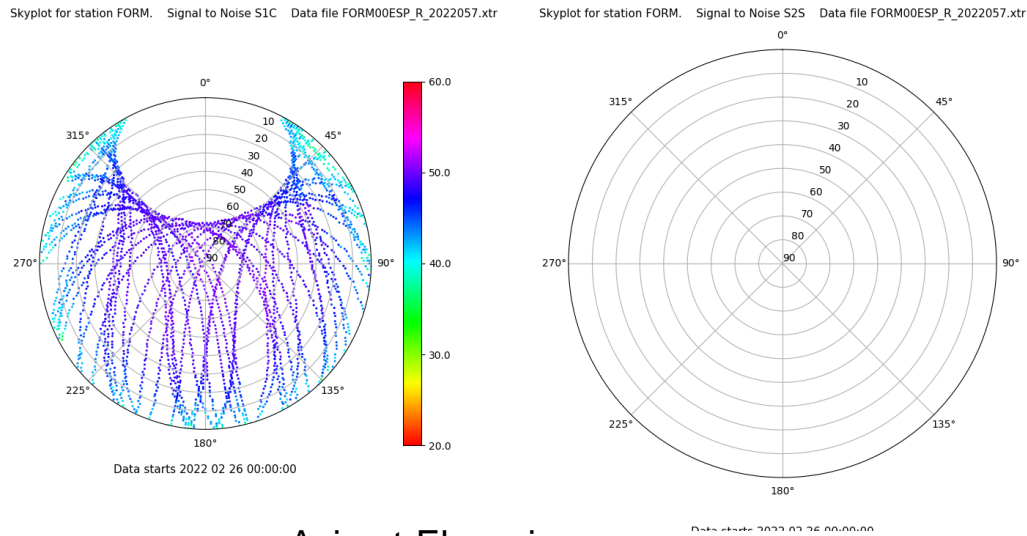
Control de calidad GNSS GPS diario

Estacion: FORM

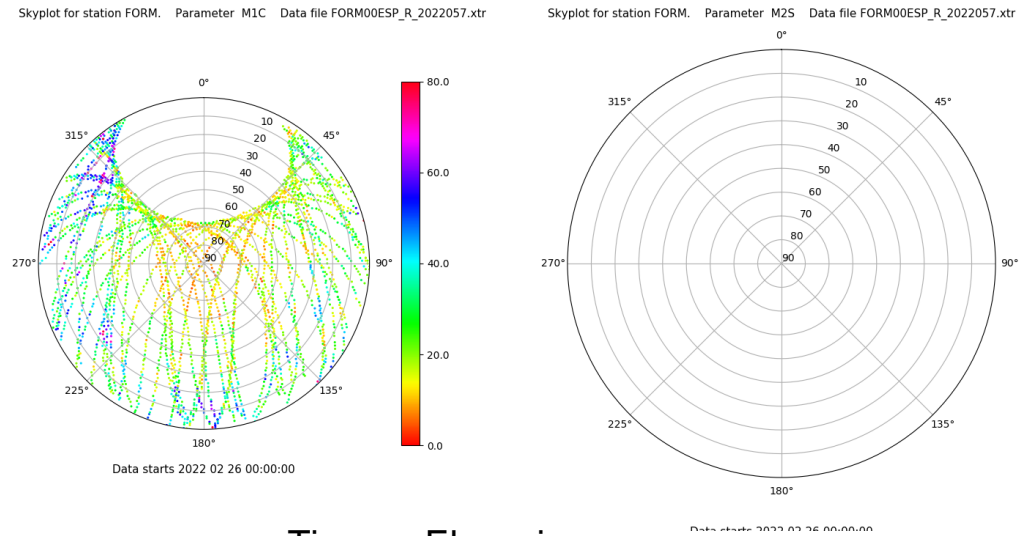
Fecha: 2022 02 26

Dia del año: 057

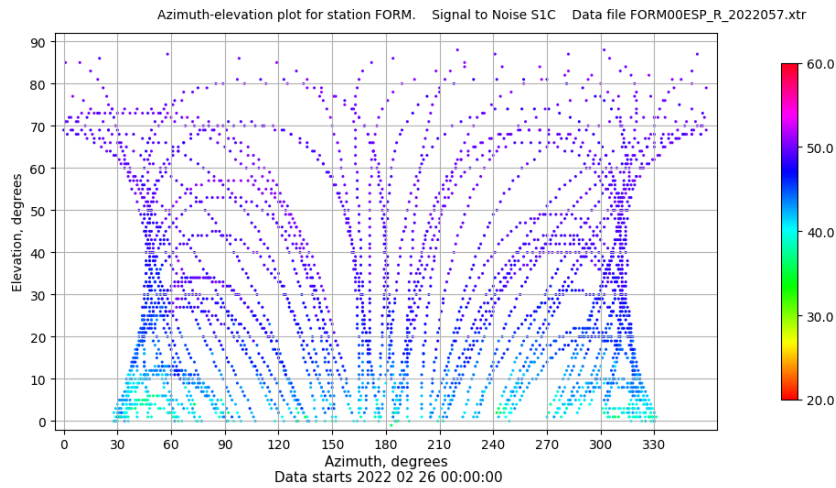
Señal-Ruido GPS L1 y L2



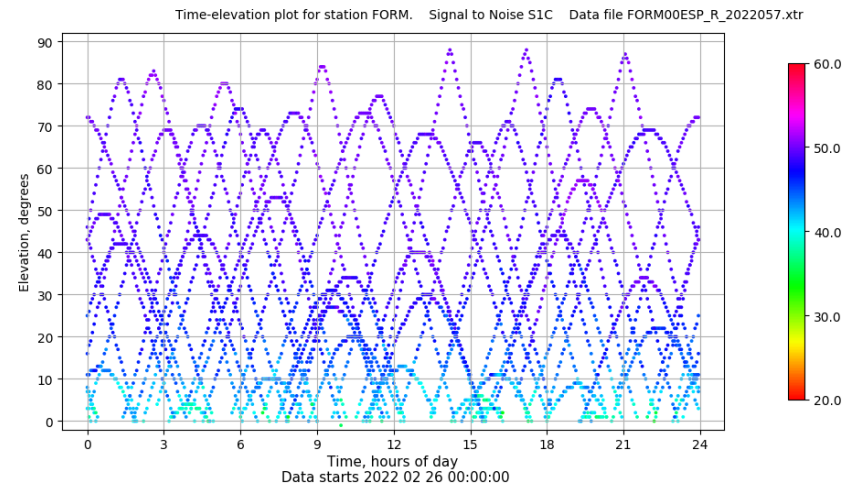
Multipath GPS L1 y L2



Azimuth-Elevacion



Tiempo-Elevacion



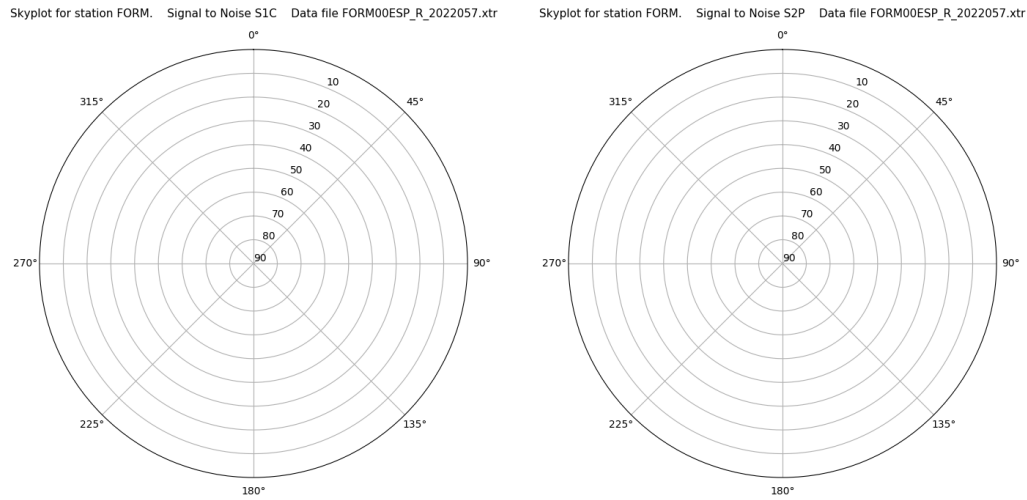
Control de calidad GNSS GLO diario

Estacion: FORM

Fecha: 2022 02 26

Dia del año: 057

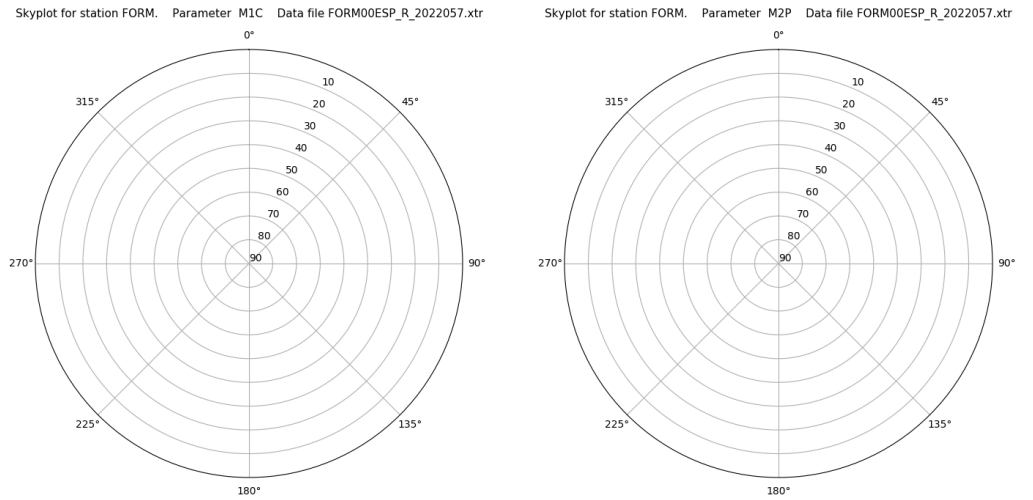
Señal-Ruido GLO L1 y L2



Data starts 2022 02 26 00:00:00

Data starts 2022 02 26 00:00:00

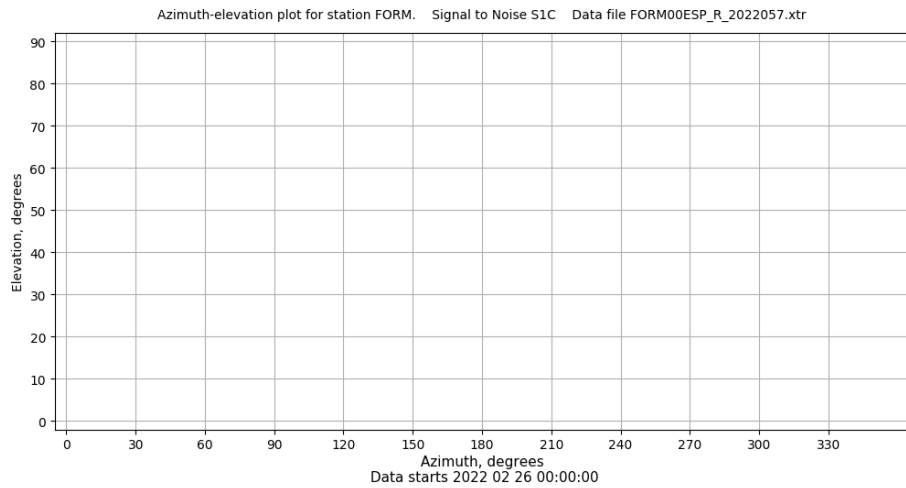
Multipath GLO L1 y L2



Data starts 2022 02 26 00:00:00

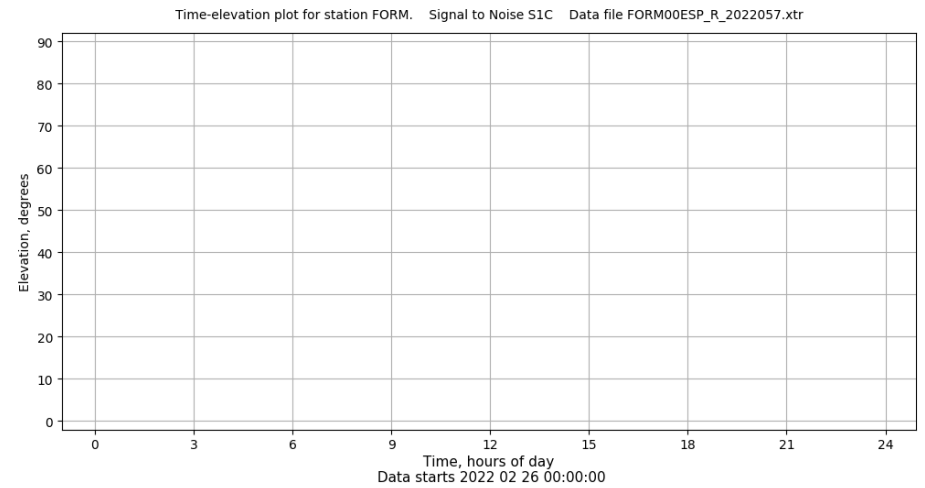
Data starts 2022 02 26 00:00:00

Azimut-Elevacion



Data starts 2022 02 26 00:00:00

Tiempo-Elevacion



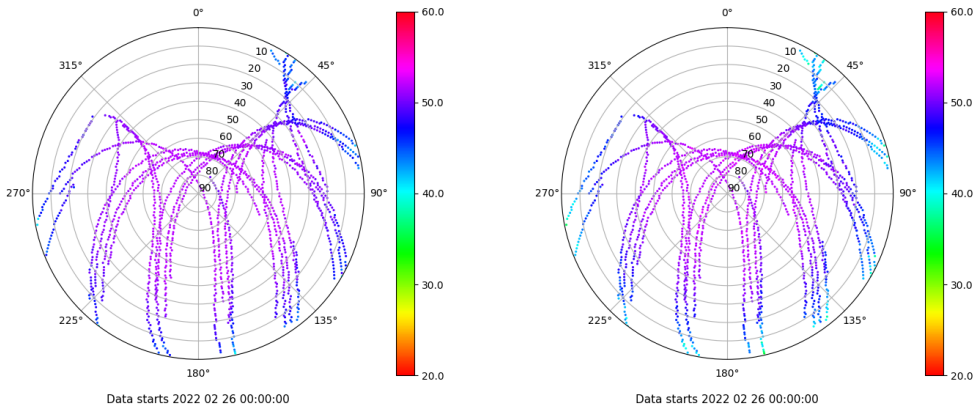
Data starts 2022 02 26 00:00:00

Control de calidad GNSS GAL diario

Estacion: FORM
 Fecha: 2022 02 26
 Dia del año: 057

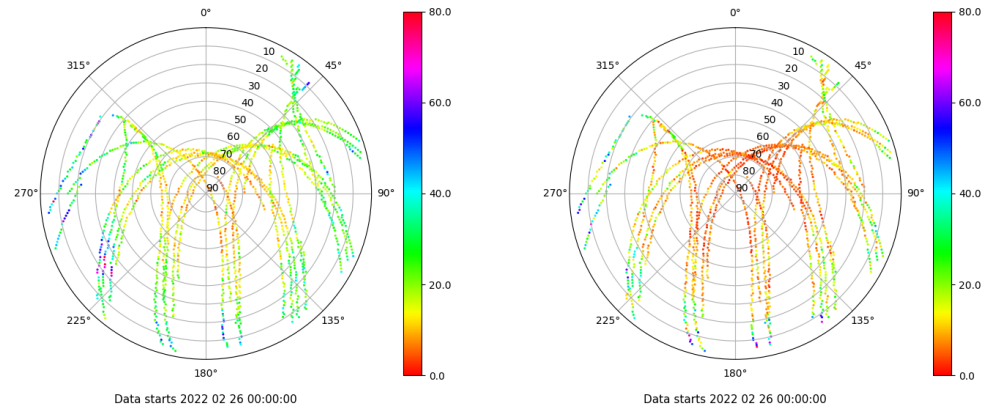
Señal-Ruido GAL E1 y E5

Skyplot for station FORM. Signal to Noise S1C Data file FORM00ESP_R_2022057.xtr Skyplot for station FORM. Signal to Noise S5Q Data file FORM00ESP_R_2022057.xtr



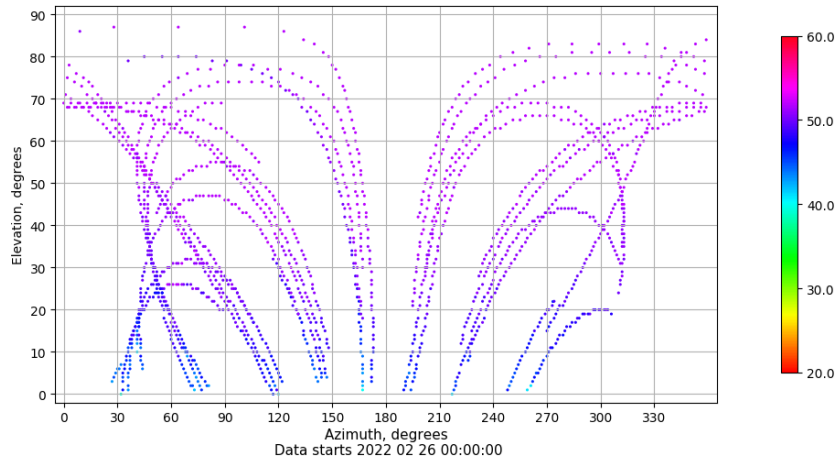
Multipath GAL E1 y E5

Skyplot for station FORM. Parameter M1C Data file FORM00ESP_R_2022057.xtr Skyplot for station FORM. Parameter M5Q Data file FORM00ESP_R_2022057.xtr



Azimuth-Elevacion

Azimuth-elevation plot for station FORM. Signal to Noise S1C Data file FORM00ESP_R_2022057.xtr



Tiempo-Elevacion

Time-elevation plot for station FORM. Signal to Noise S1C Data file FORM00ESP_R_2022057.xtr

