

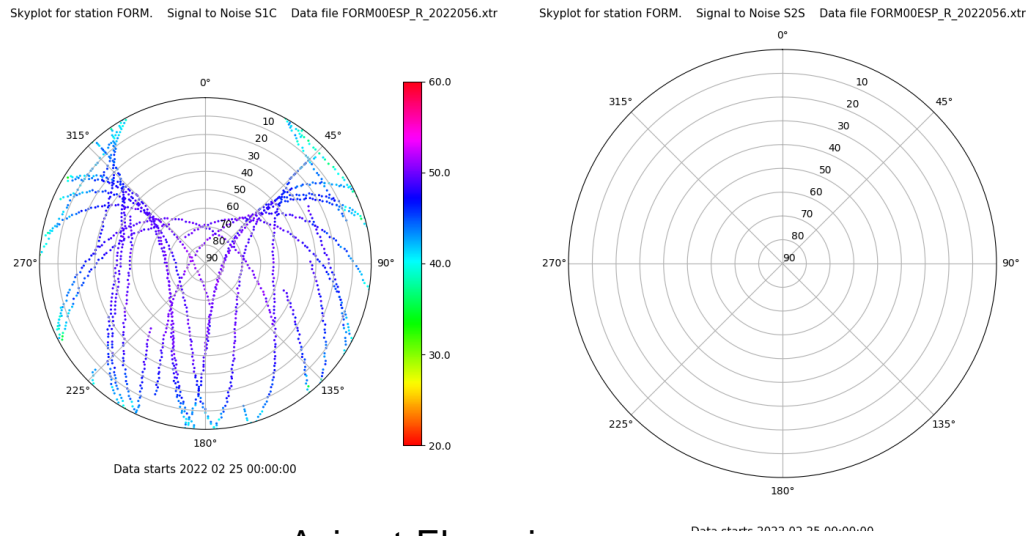
Control de calidad GNSS GPS diario

Estacion: FORM

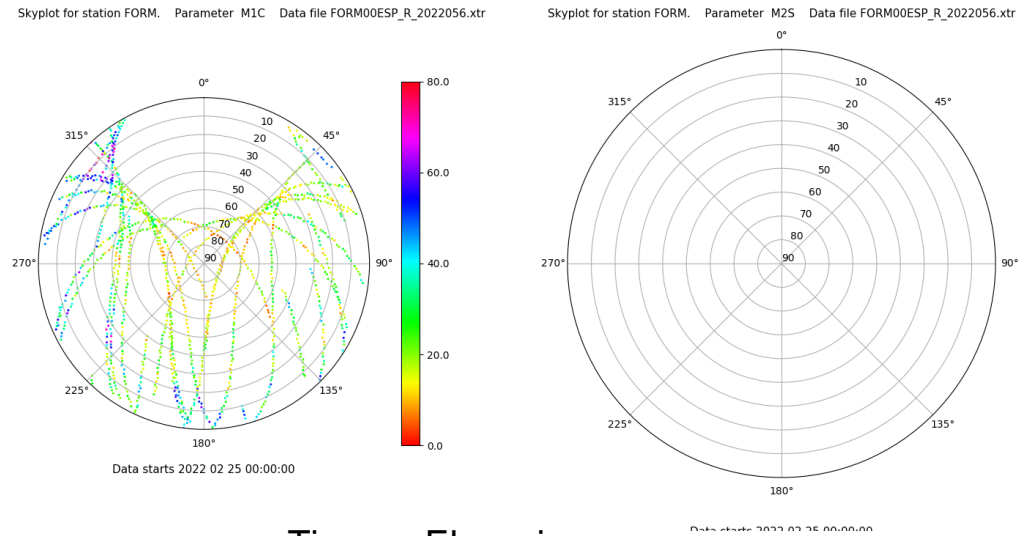
Fecha: 2022 02 25

Dia del año: 056

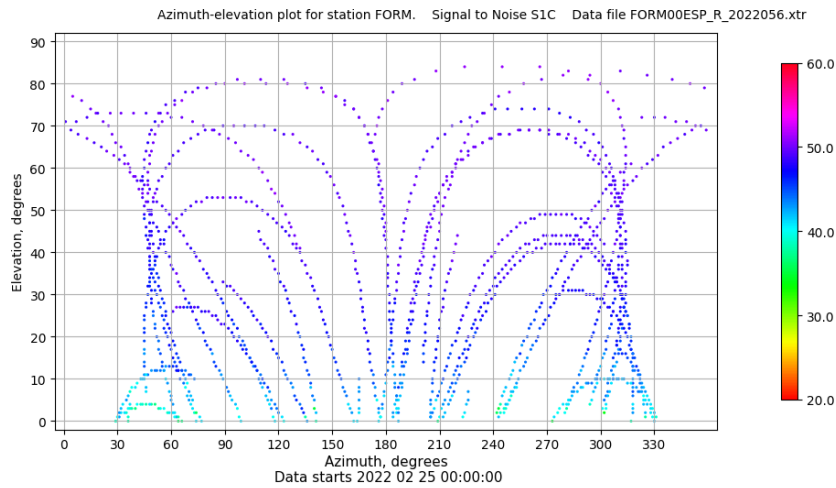
Señal-Ruido GPS L1 y L2



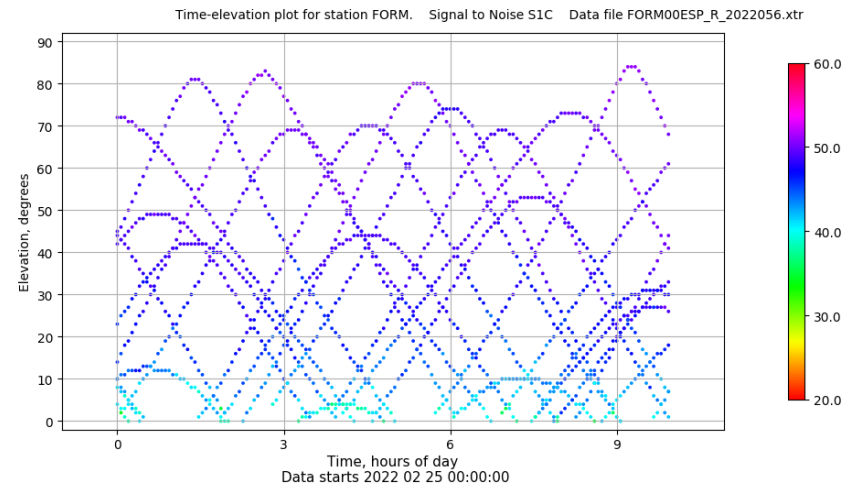
Multipath GPS L1 y L2



Azimut-Elevacion



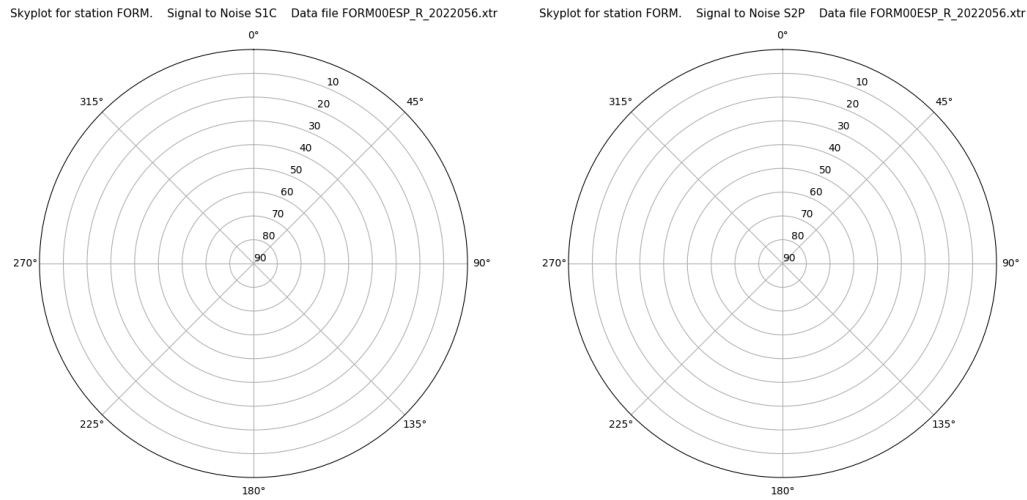
Tiempo-Elevacion



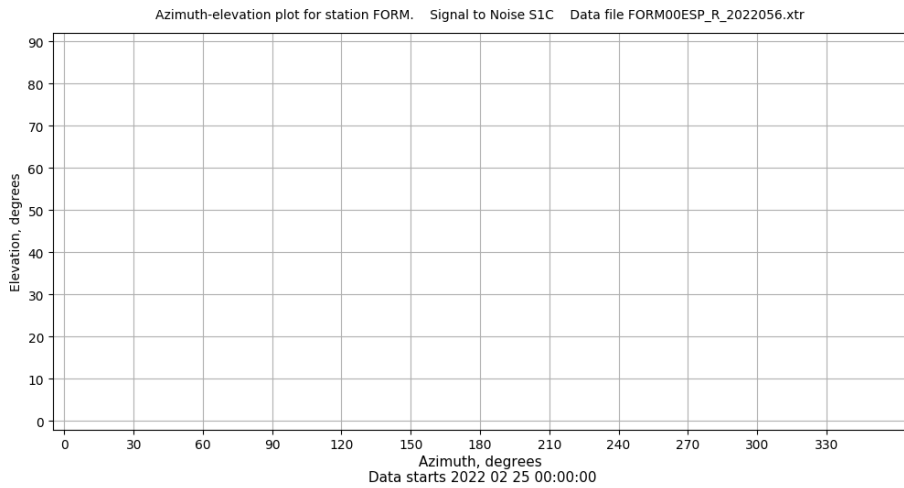
Control de calidad GNSS GLO diario

Estacion: FORM
 Fecha: 2022 02 25
 Dia del año: 056

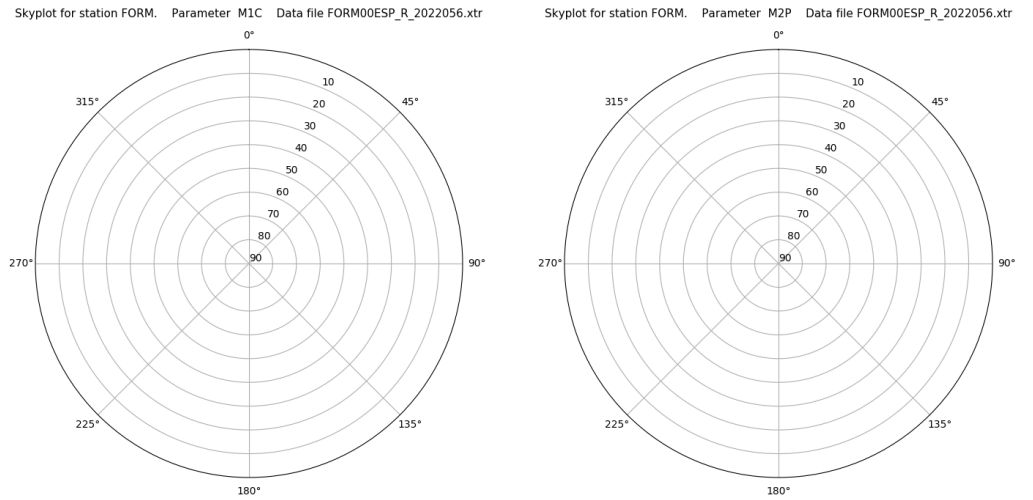
Señal-Ruido GLO L1 y L2



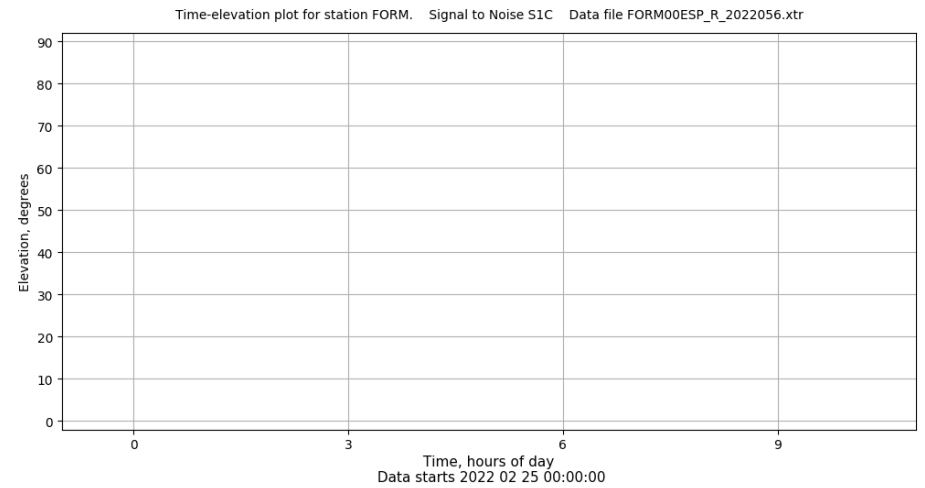
Azimut-Elevacion



Multipath GLO L1 y L2



Tiempo-Elevacion



Control de calidad GNSS GAL diario

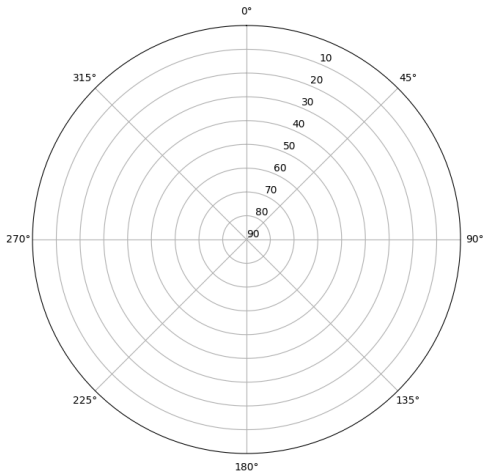
Estacion: FORM

Fecha: 2022 02 25

Dia del año: 056

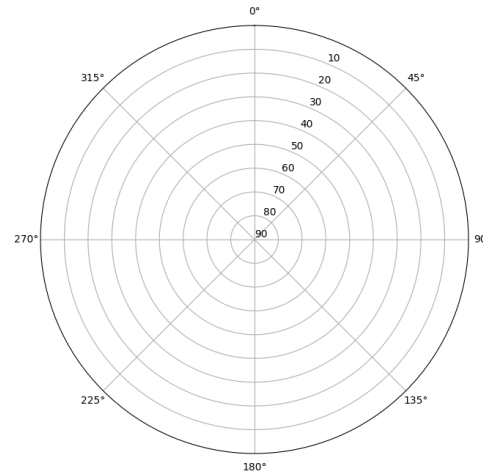
Señal-Ruido GAL E1 y E5

Skyplot for station FORM. Signal to Noise S1C Data file FORM00ESP_R_2022056.xtr



Data starts 2022 02 25 00:00:00

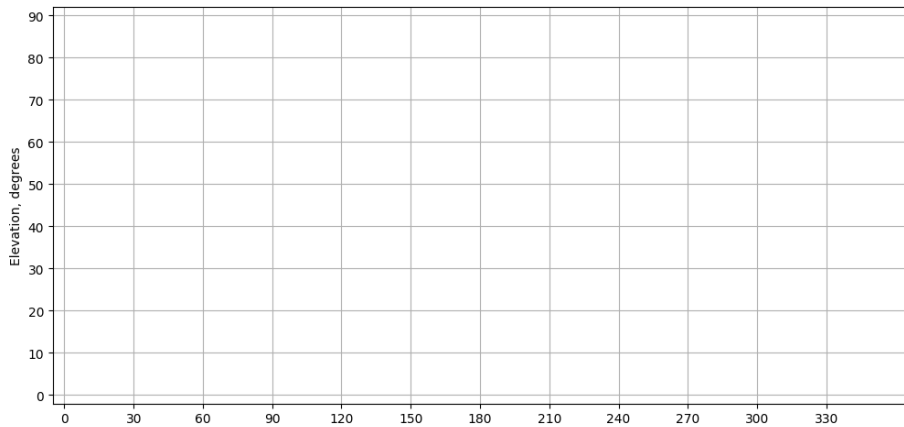
Skyplot for station FORM. Signal to Noise S5Q Data file FORM00ESP_R_2022056.xtr



Data starts 2022 02 25 00:00:00

Azimut-Elevacion

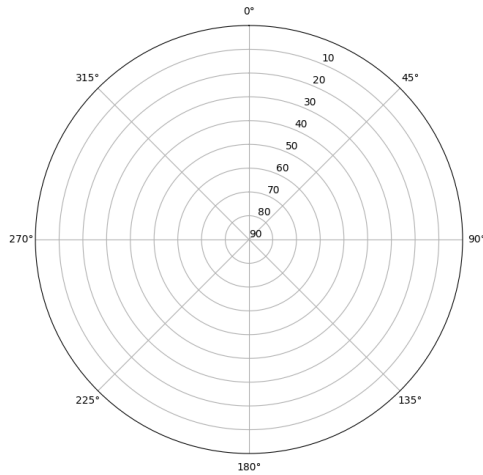
Azimuth-elevation plot for station FORM. Signal to Noise S1C Data file FORM00ESP_R_2022056.xtr



Data starts 2022 02 25 00:00:00

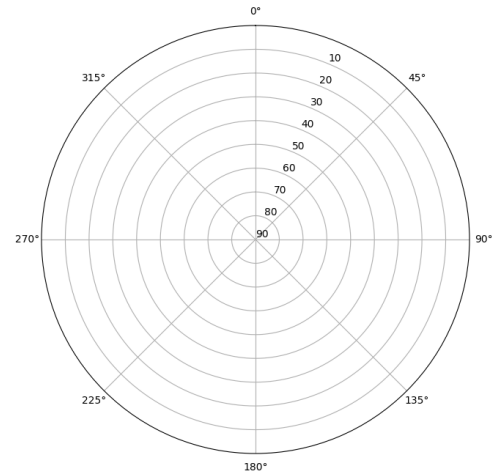
Multipath GAL E1 y E5

Skyplot for station FORM. Parameter M1C Data file FORM00ESP_R_2022056.xtr



Data starts 2022 02 25 00:00:00

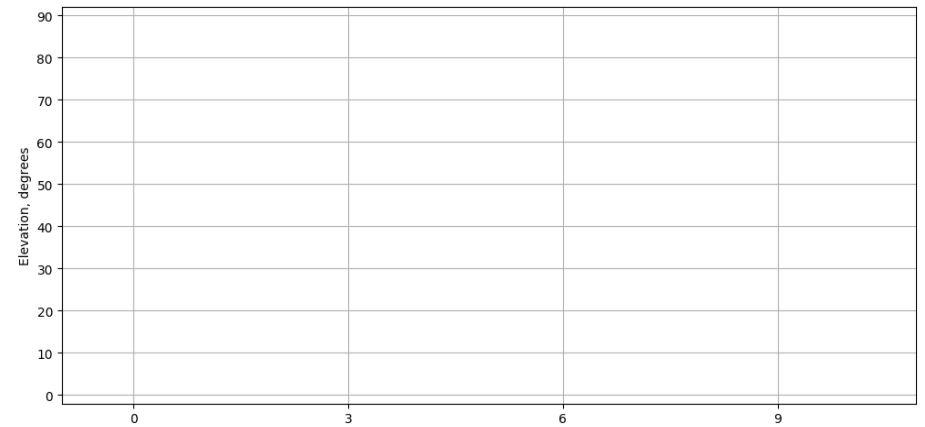
Skyplot for station FORM. Parameter M5Q Data file FORM00ESP_R_2022056.xtr



Data starts 2022 02 25 00:00:00

Tiempo-Elevacion

Time-elevation plot for station FORM. Signal to Noise S1C Data file FORM00ESP_R_2022056.xtr



Data starts 2022 02 25 00:00:00