

# Control de calidad GNSS GPS diario

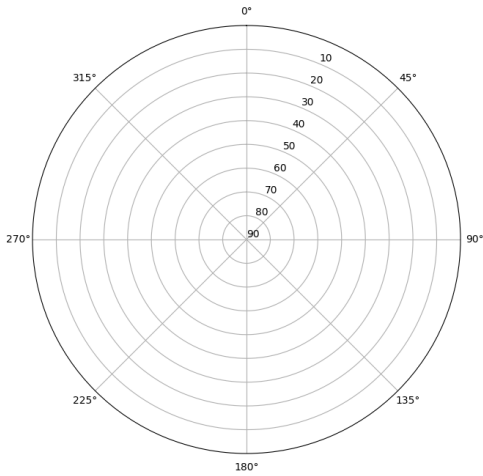
Estacion: EIVI

Fecha: 2026 06 06

Dia del año: 157

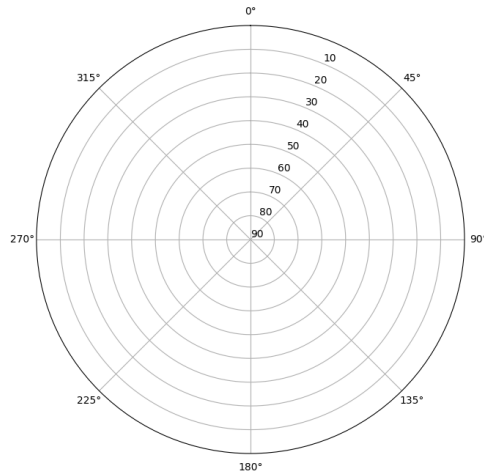
## Señal-Ruido GPS L1 y L2

Skyplot for station EIVI. Signal to Noise S1C Data file EIVI00ESP\_R\_2026157.xtr



Data starts 2026 06 06 00:00:00

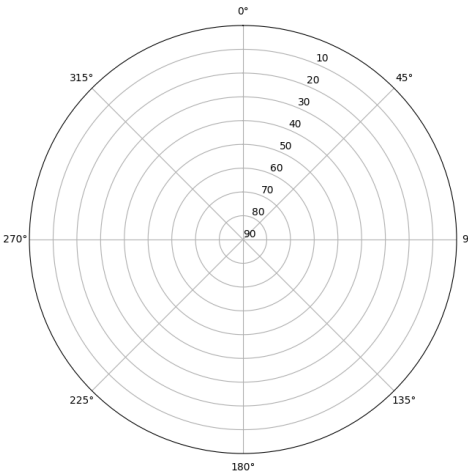
Skyplot for station EIVI. Signal to Noise S2S Data file EIVI00ESP\_R\_2026157.xtr



Data starts 2026 06 06 00:00:00

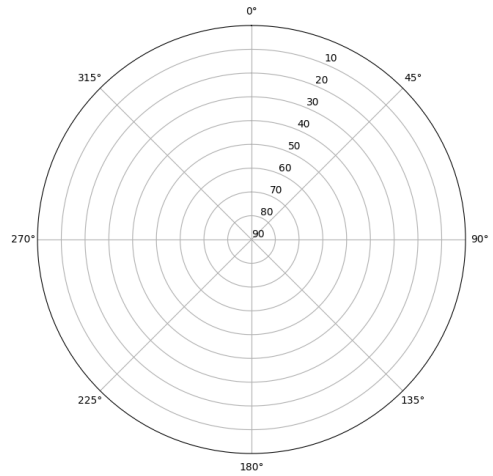
## Multipath GPS L1 y L2

Skyplot for station EIVI. Parameter M1C Data file EIVI00ESP\_R\_2026157.xtr



Data starts 2026 06 06 00:00:00

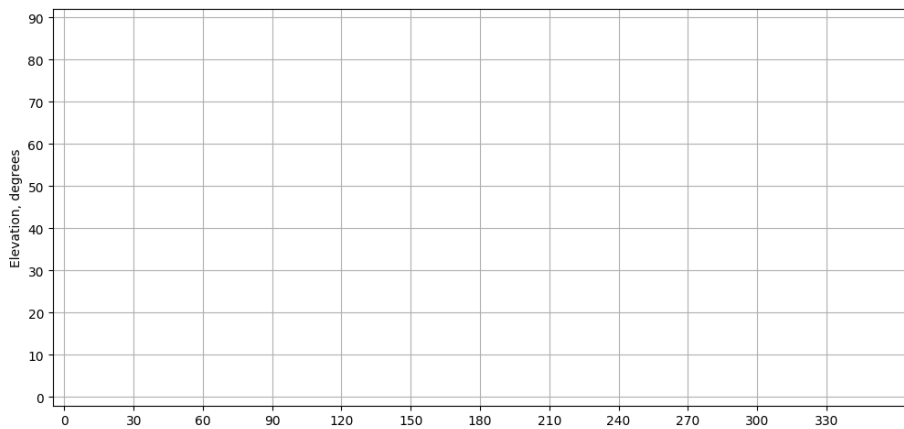
Skyplot for station EIVI. Parameter M2S Data file EIVI00ESP\_R\_2026157.xtr



Data starts 2026 06 06 00:00:00

## Azimut-Elevacion


Azimuth-elevation plot for station EIVI. Signal to Noise S1C Data file EIVI00ESP\_R\_2026157.xtr



Data starts 2026 06 06 00:00:00

## Tiempo-Elevacion

Time-elevation plot for station EIVI. Signal to Noise S1C Data file EIVI00ESP\_R\_2026157.xtr

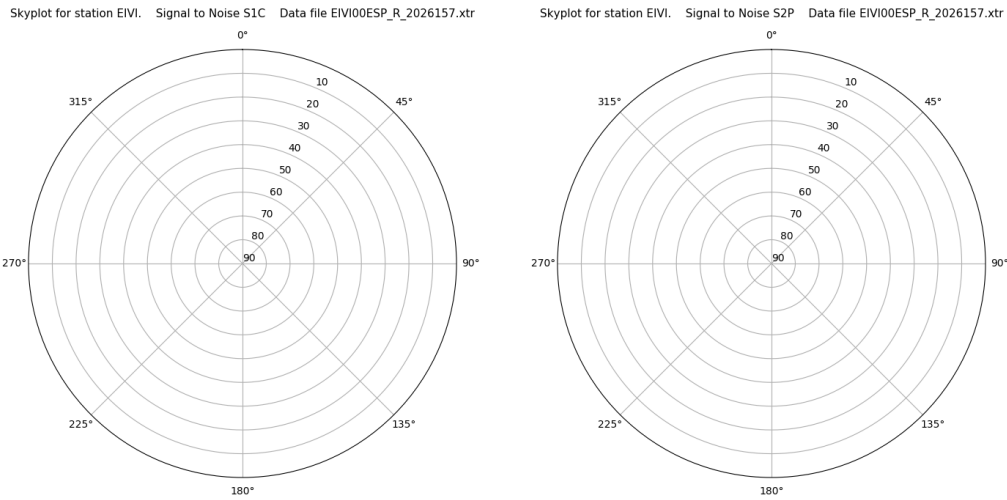


Data starts 2026 06 06 00:00:00

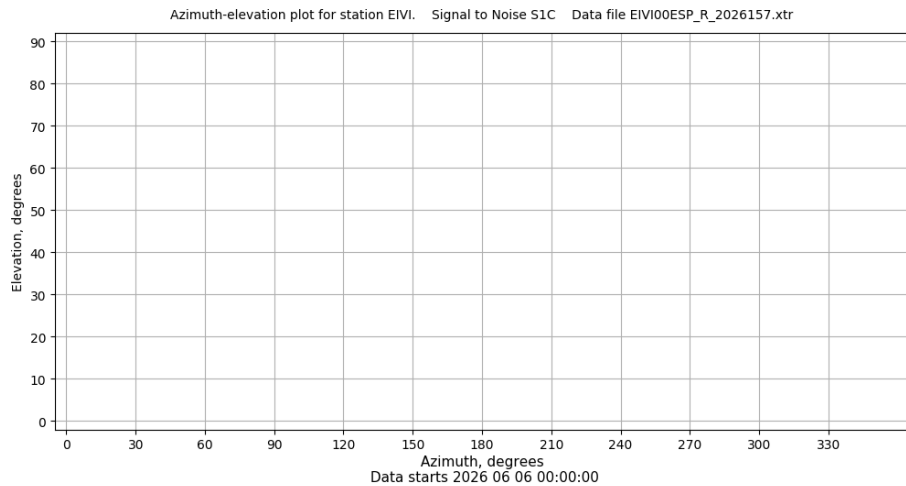
# Control de calidad GNSS GLO diario

Estacion: EIVI  
 Fecha: 2026 06 06  
 Dia del año: 157

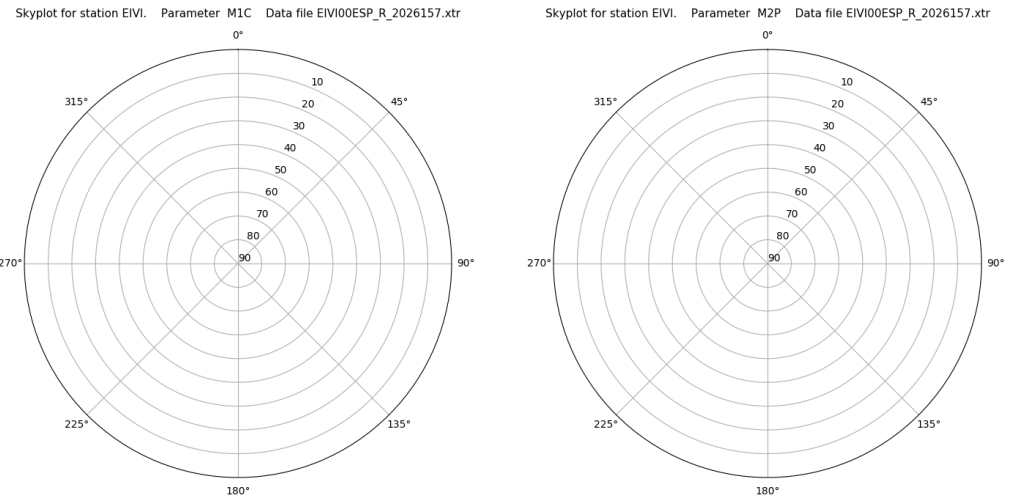
## Señal-Ruido GLO L1 y L2



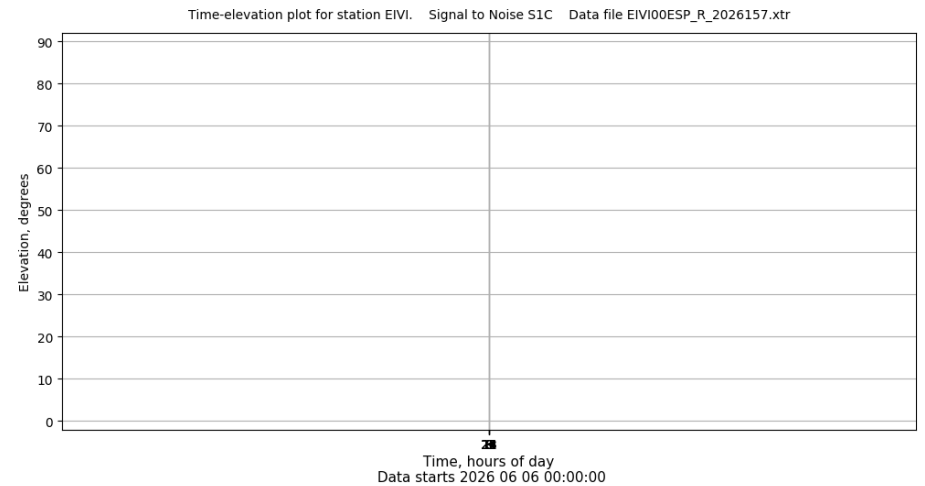
## Azimut-Elevacion



## Multipath GLO L1 y L2



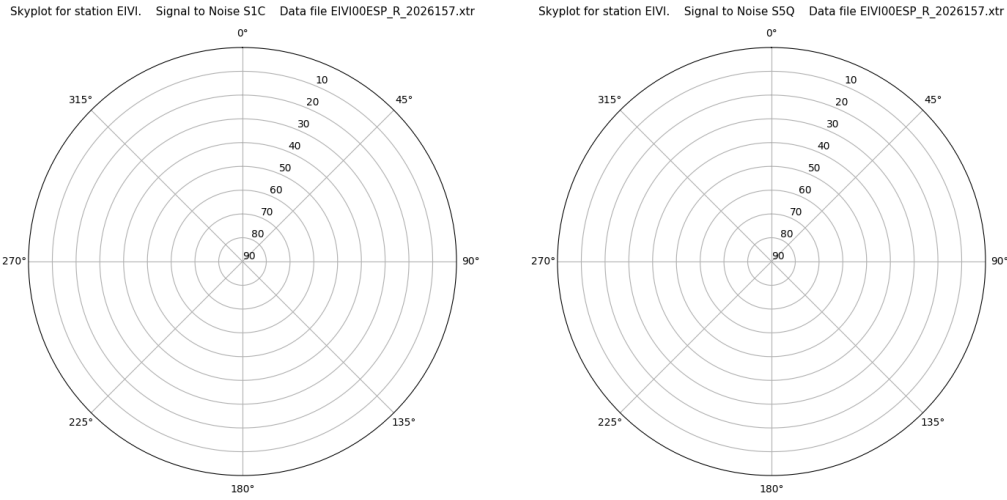
## Tiempo-Elevacion



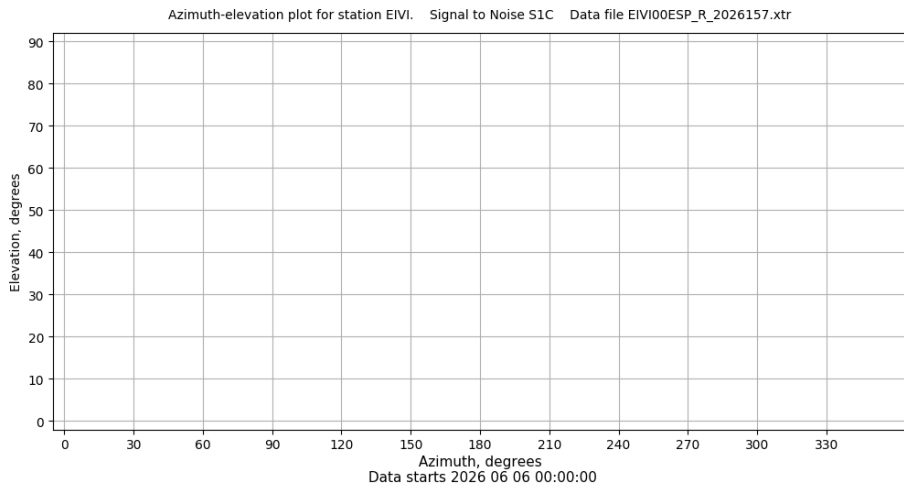
# Control de calidad GNSS GAL diario

Estacion: EIVI  
 Fecha: 2026 06 06  
 Dia del año: 157

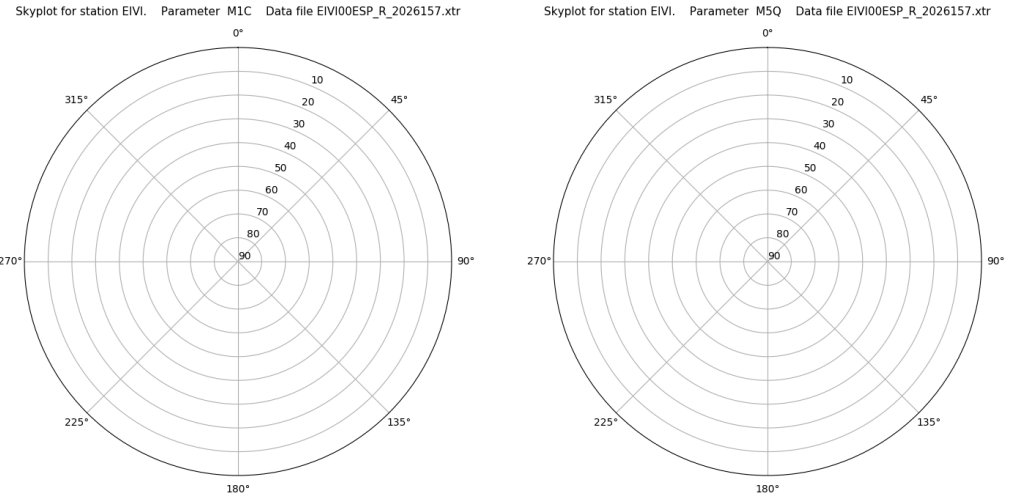
## Señal-Ruido GAL E1 y E5



## Azimut-Elevacion



## Multipath GAL E1 y E5



## Tiempo-Elevacion

