

Control de calidad GNSS GPS diario

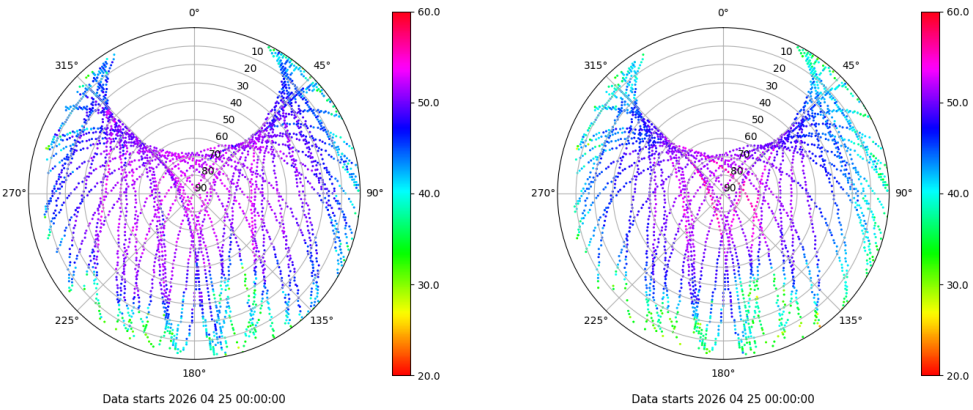
Estacion: EIVI

Fecha: 2026 04 25

Dia del año: 115

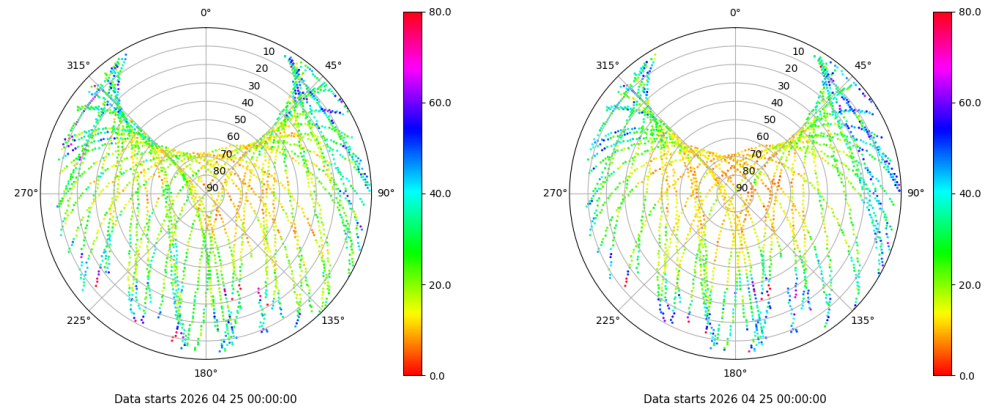
Señal-Ruido GPS L1 y L2

Skyplot for station EIVI. Signal to Noise S1C Data file EIVI00ESP_R_2026115.xtr Skyplot for station EIVI. Signal to Noise S2S Data file EIVI00ESP_R_2026115.xtr



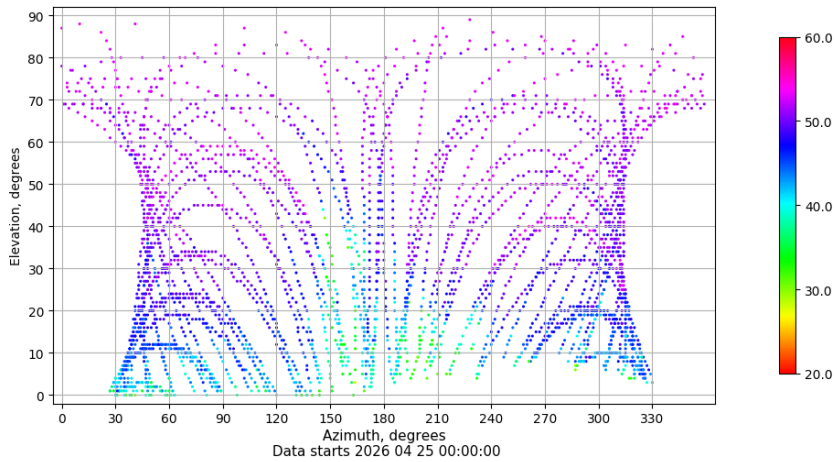
Multipath GPS L1 y L2

Skyplot for station EIVI. Parameter M1C Data file EIVI00ESP_R_2026115.xtr Skyplot for station EIVI. Parameter M2S Data file EIVI00ESP_R_2026115.xtr



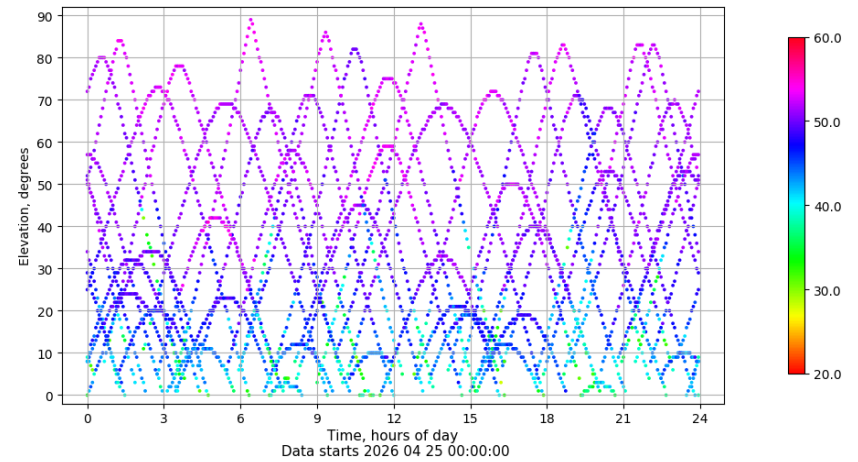
Azimuth-Elevacion

Azimuth-elevation plot for station EIVI. Signal to Noise S1C Data file EIVI00ESP_R_2026115.xtr



Tiempo-Elevacion

Time-elevation plot for station EIVI. Signal to Noise S1C Data file EIVI00ESP_R_2026115.xtr



Control de calidad GNSS GLO diario

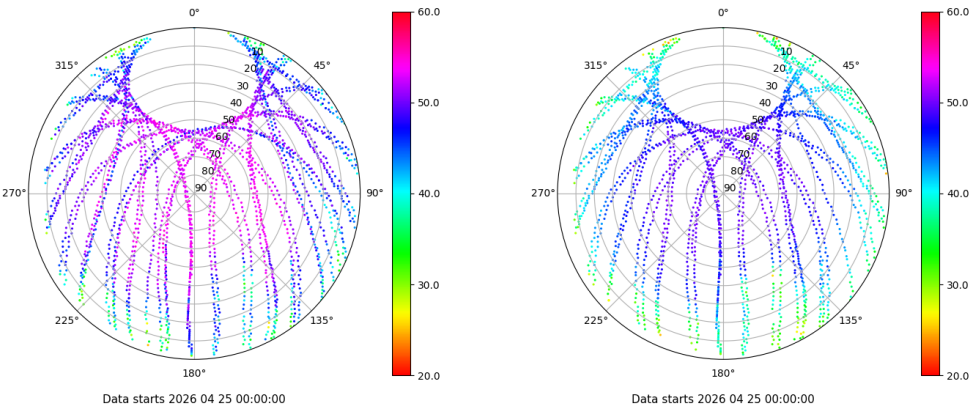
Estacion: EIVI

Fecha: 2026 04 25

Dia del año: 115

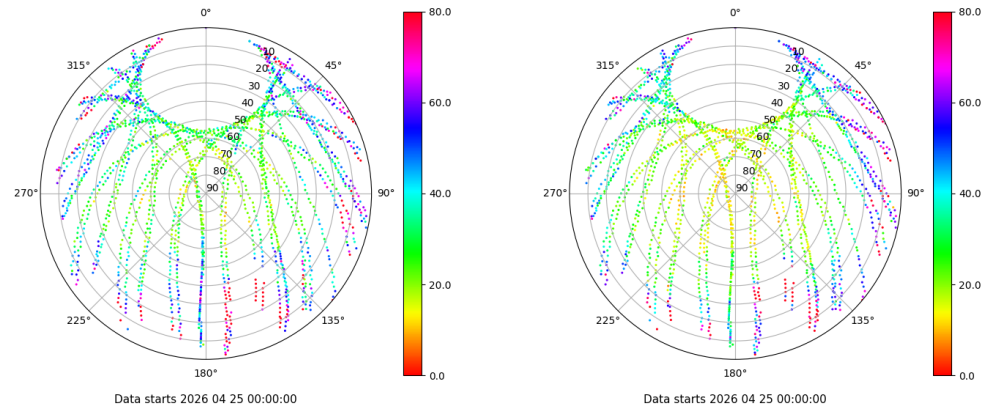
Señal-Ruido GLO L1 y L2

Skyplot for station EIVI. Signal to Noise S1C Data file EIVI00ESP_R_2026115.xtr Skyplot for station EIVI. Signal to Noise S2P Data file EIVI00ESP_R_2026115.xtr



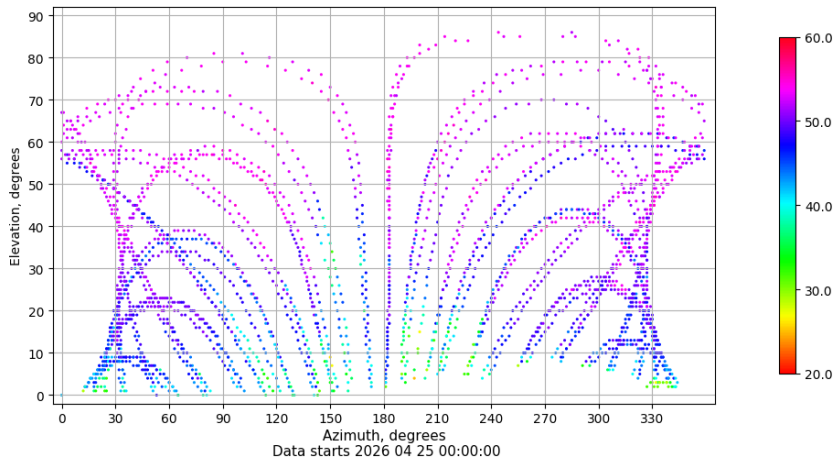
Multipath GLO L1 y L2

Skyplot for station EIVI. Parameter M1C Data file EIVI00ESP_R_2026115.xtr Skyplot for station EIVI. Parameter M2P Data file EIVI00ESP_R_2026115.xtr



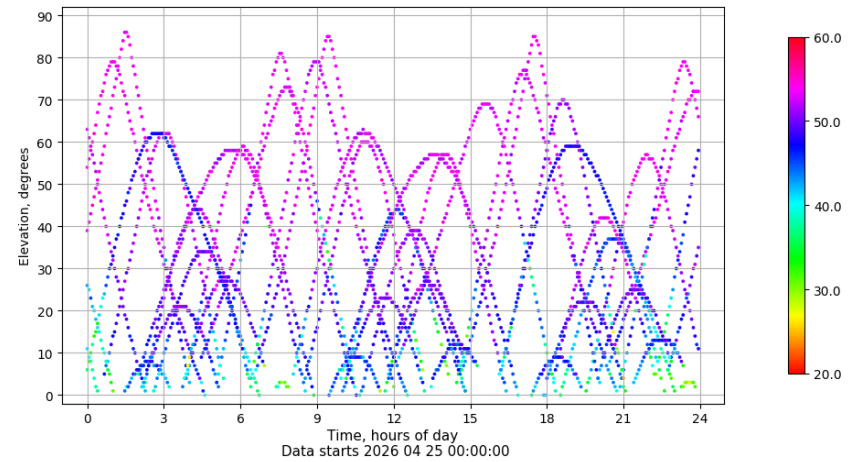
Azimuth-Elevacion

Azimuth-elevation plot for station EIVI. Signal to Noise S1C Data file EIVI00ESP_R_2026115.xtr



Tiempo-Elevacion

Time-elevation plot for station EIVI. Signal to Noise S1C Data file EIVI00ESP_R_2026115.xtr



Control de calidad GNSS GAL diario

Estacion: EIVI

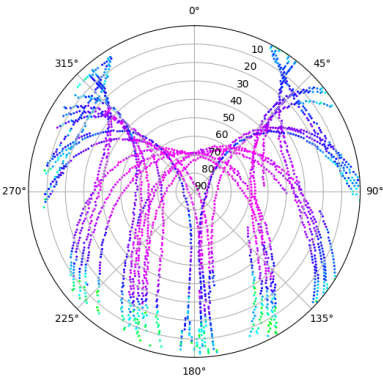
Fecha: 2026 04 25

Dia del año: 115

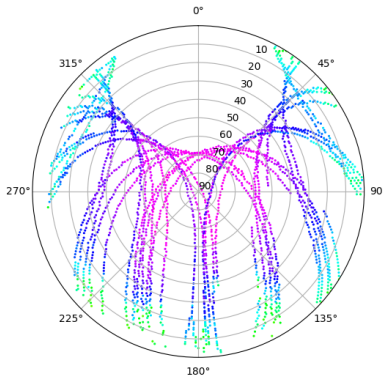
Señal-Ruido GAL E1 y E5

Skyplot for station EIVI. Signal to Noise S1C Data file EIVI00ESP_R_2026115.xtr

Skyplot for station EIVI. Signal to Noise S5Q Data file EIVI00ESP_R_2026115.xtr



Data starts 2026 04 25 00:00:00

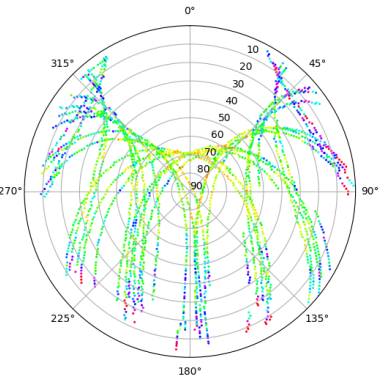


Data starts 2026 04 25 00:00:00

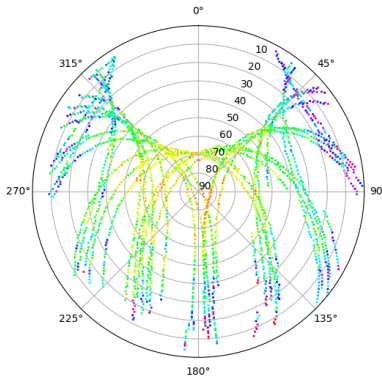
Multipath GAL E1 y E5

Skyplot for station EIVI. Parameter M1C Data file EIVI00ESP_R_2026115.xtr

Skyplot for station EIVI. Parameter M5Q Data file EIVI00ESP_R_2026115.xtr



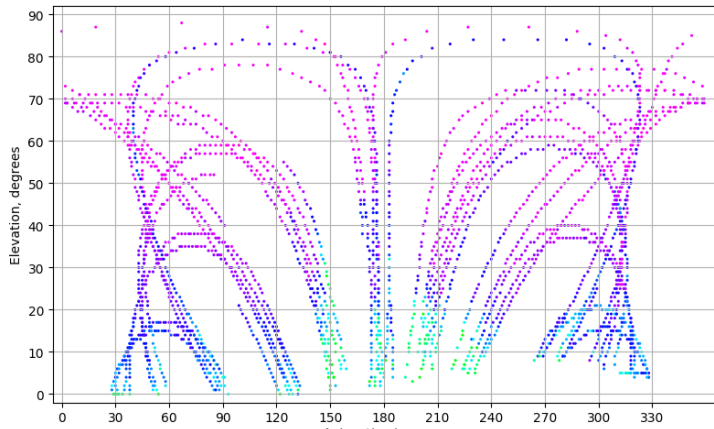
Data starts 2026 04 25 00:00:00



Data starts 2026 04 25 00:00:00

Azimuth-Elevacion

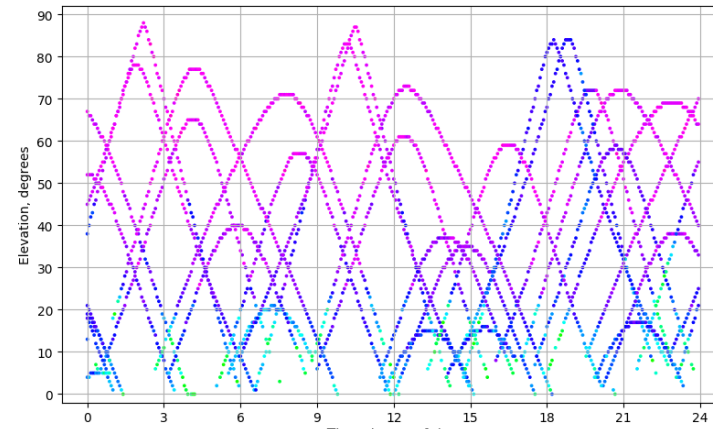
Azimuth-elevation plot for station EIVI. Signal to Noise S1C Data file EIVI00ESP_R_2026115.xtr



Data starts 2026 04 25 00:00:00

Tiempo-Elevacion

Time-elevation plot for station EIVI. Signal to Noise S1C Data file EIVI00ESP_R_2026115.xtr



Data starts 2026 04 25 00:00:00