

Control de calidad GNSS GPS diario

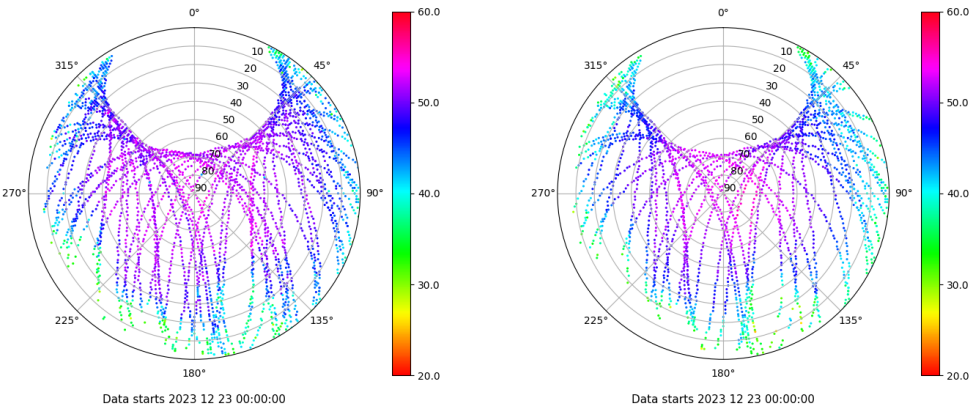
Estacion: EIVI

Fecha: 2023 12 23

Dia del año: 357

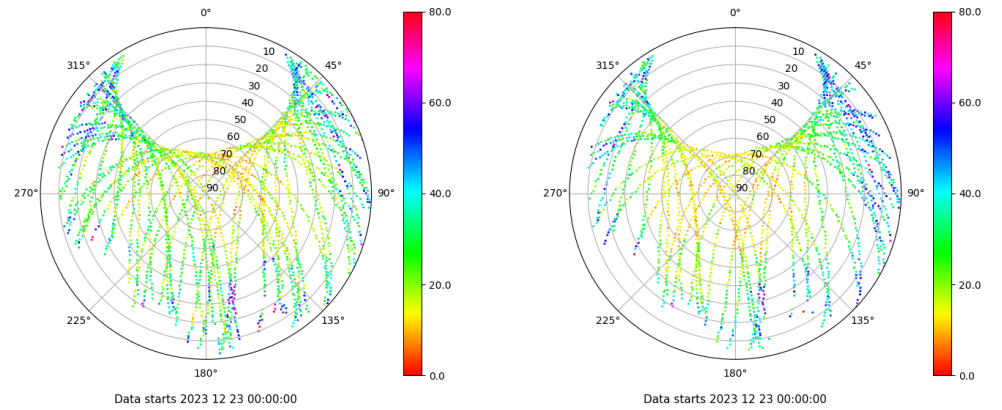
Señal-Ruido GPS L1 y L2

Skyplot for station EIVI. Signal to Noise S1C Data file EIVI00ESP_R_2023357.xtr Skyplot for station EIVI. Signal to Noise S2S Data file EIVI00ESP_R_2023357.xtr



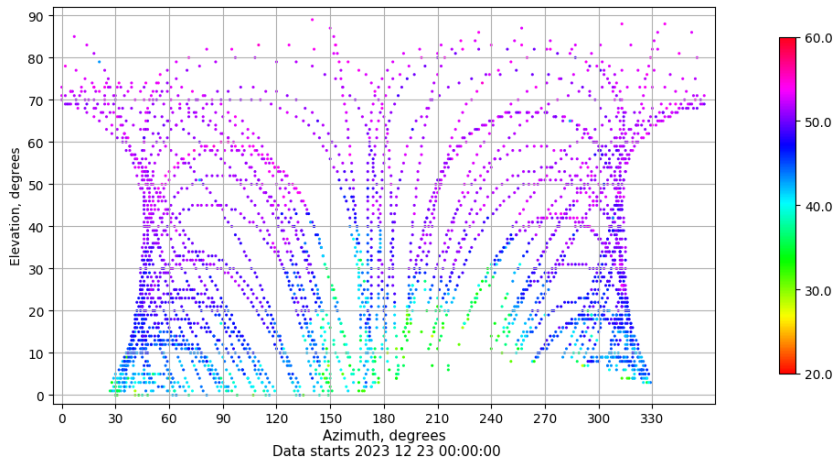
Multipath GPS L1 y L2

Skyplot for station EIVI. Parameter M1C Data file EIVI00ESP_R_2023357.xtr Skyplot for station EIVI. Parameter M2S Data file EIVI00ESP_R_2023357.xtr



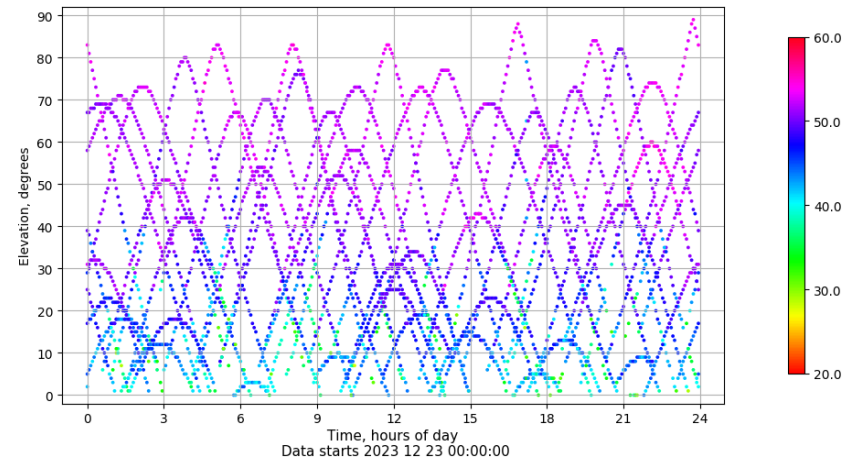
Azimuth-Elevacion

Azimuth-elevation plot for station EIVI. Signal to Noise S1C Data file EIVI00ESP_R_2023357.xtr



Tiempo-Elevacion

Time-elevation plot for station EIVI. Signal to Noise S1C Data file EIVI00ESP_R_2023357.xtr



Control de calidad GNSS GLO diario

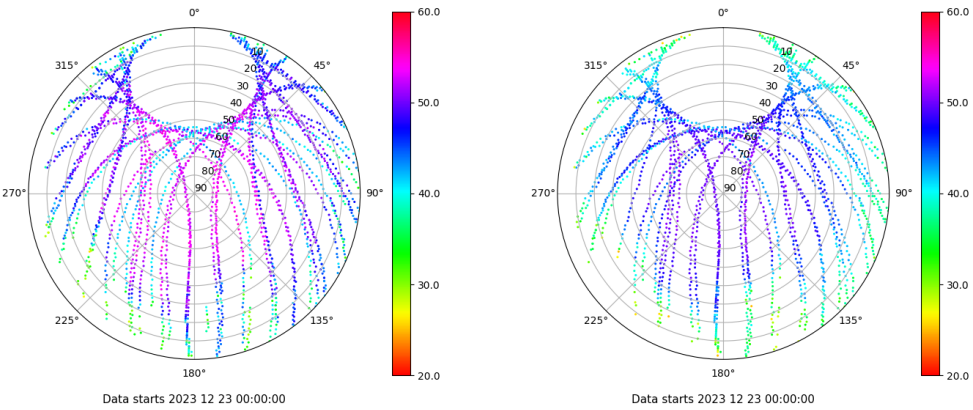
Estacion: EIVI

Fecha: 2023 12 23

Dia del año: 357

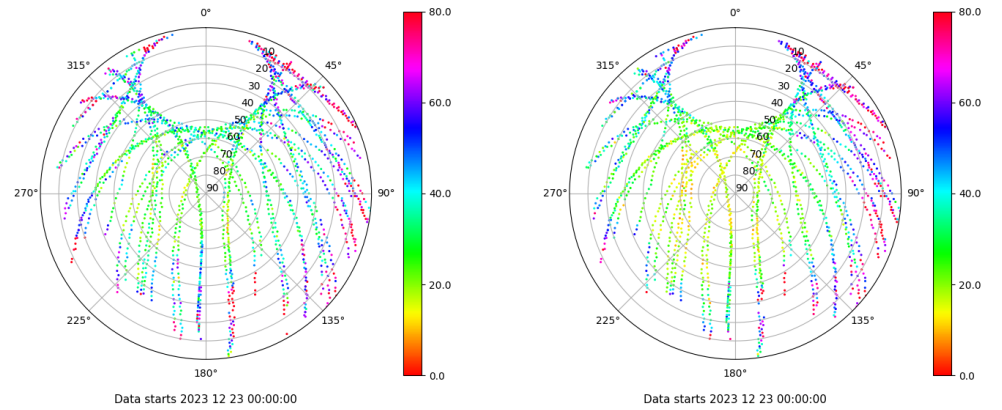
Señal-Ruido GLO L1 y L2

Skyplot for station EIVI. Signal to Noise S1C Data file EIVI00ESP_R_2023357.xtr Skyplot for station EIVI. Signal to Noise S2P Data file EIVI00ESP_R_2023357.xtr



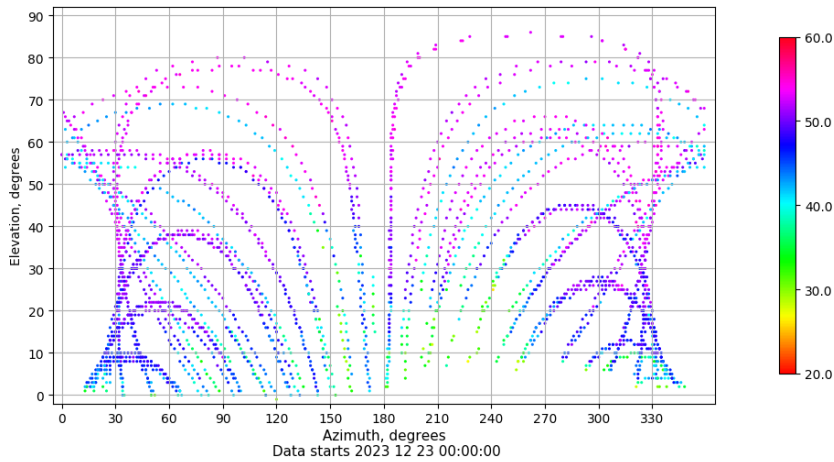
Multipath GLO L1 y L2

Skyplot for station EIVI. Parameter M1C Data file EIVI00ESP_R_2023357.xtr Skyplot for station EIVI. Parameter M2P Data file EIVI00ESP_R_2023357.xtr



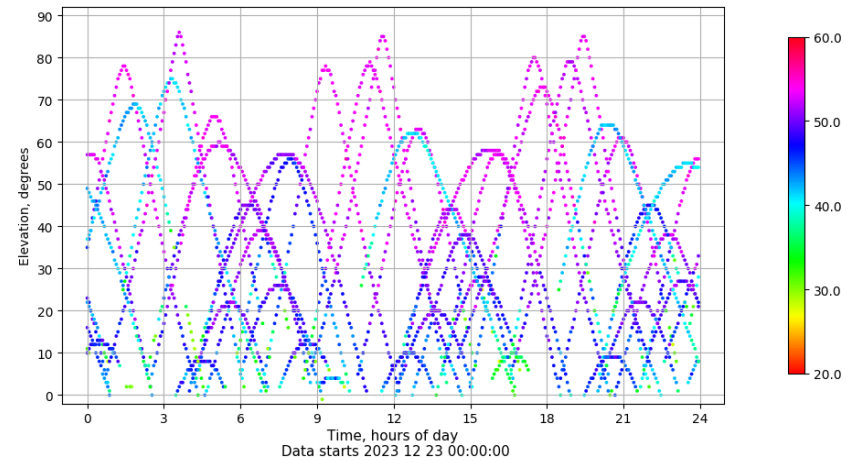
Azimuth-Elevacion

Azimuth-elevation plot for station EIVI. Signal to Noise S1C Data file EIVI00ESP_R_2023357.xtr



Tiempo-Elevacion

Time-elevation plot for station EIVI. Signal to Noise S1C Data file EIVI00ESP_R_2023357.xtr



Control de calidad GNSS GAL diario

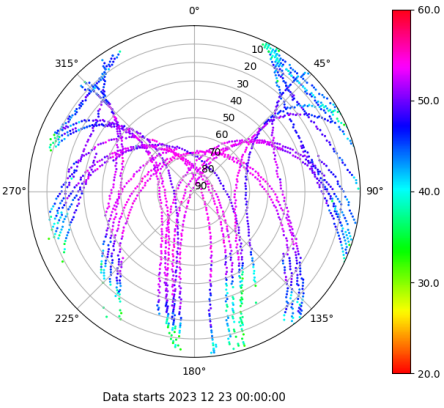
Estacion: EIVI

Fecha: 2023 12 23

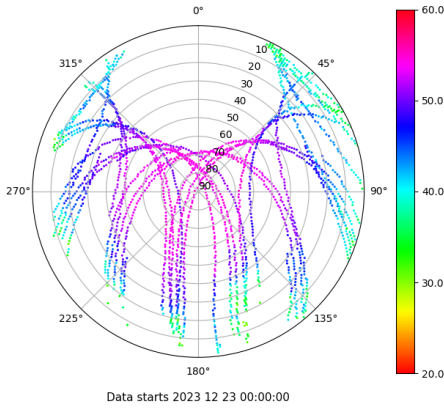
Dia del año: 357

Señal-Ruido GAL E1 y E5

Skyplot for station EIVI. Signal to Noise S1C Data file EIVI00ESP_R_2023357.xtr

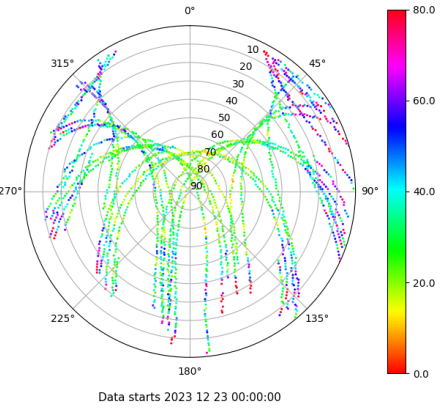


Skyplot for station EIVI. Signal to Noise S5Q Data file EIVI00ESP_R_2023357.xtr

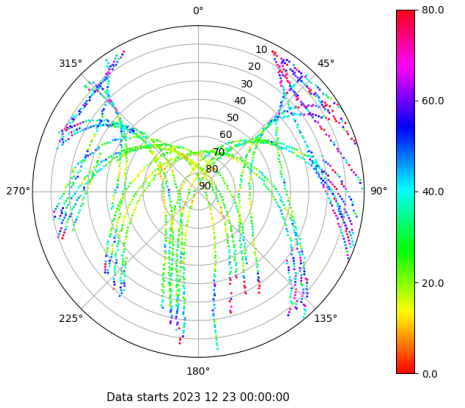


Multipath GAL E1 y E5

Skyplot for station EIVI. Parameter M1C Data file EIVI00ESP_R_2023357.xtr

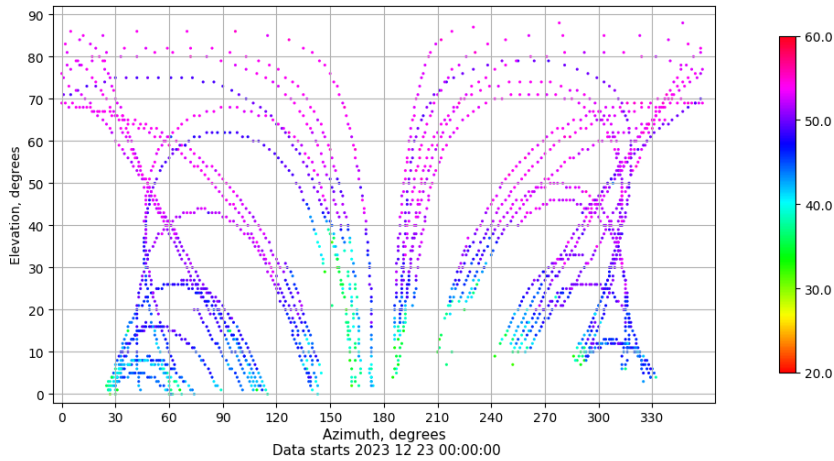


Skyplot for station EIVI. Parameter M5Q Data file EIVI00ESP_R_2023357.xtr



Azimuth-Elevacion

Azimuth-elevation plot for station EIVI. Signal to Noise S1C Data file EIVI00ESP_R_2023357.xtr



Tiempo-Elevacion

Time-elevation plot for station EIVI. Signal to Noise S1C Data file EIVI00ESP_R_2023357.xtr

