

# Control de calidad GNSS GPS diario

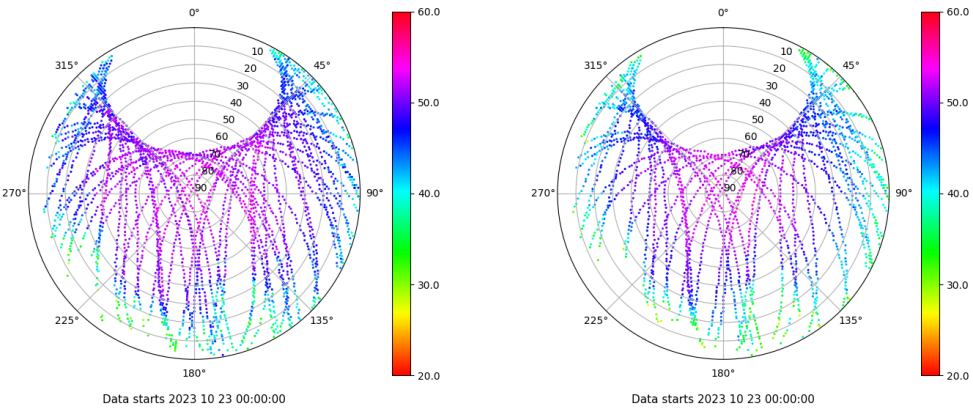
Estacion: EIVI

Fecha: 2023 10 23

Dia del año: 296

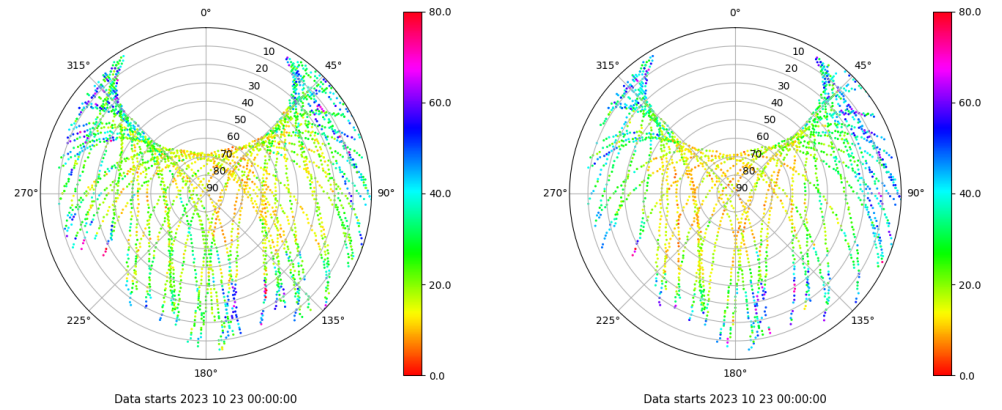
## Señal-Ruido GPS L1 y L2

Skyplot for station EIVI. Signal to Noise S1C Data file EIVI00ESP\_R\_2023296.xtr Skyplot for station EIVI. Signal to Noise S2S Data file EIVI00ESP\_R\_2023296.xtr



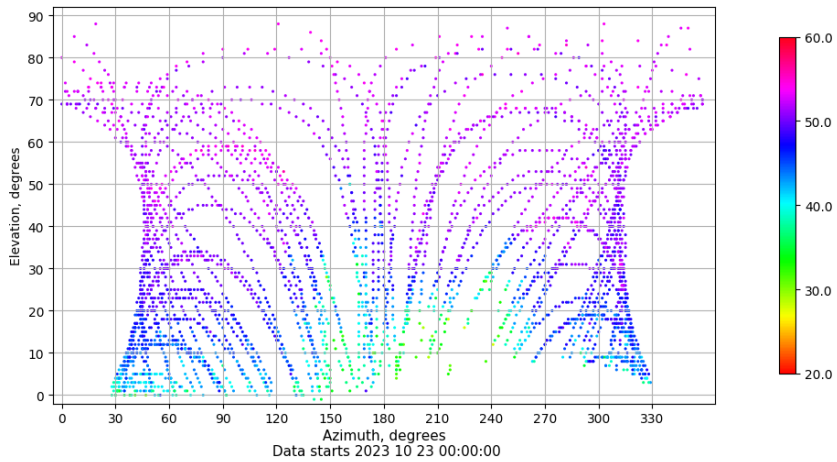
## Multipath GPS L1 y L2

Skyplot for station EIVI. Parameter M1C Data file EIVI00ESP\_R\_2023296.xtr Skyplot for station EIVI. Parameter M2S Data file EIVI00ESP\_R\_2023296.xtr



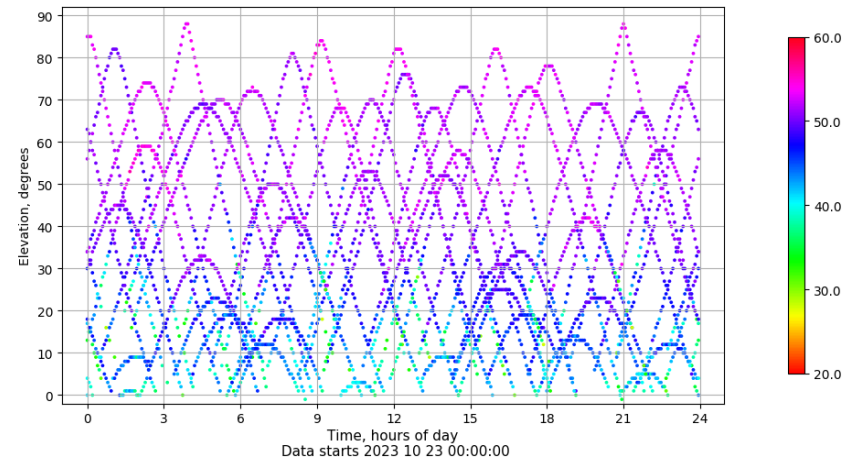
## Azimuth-Elevacion

Azimuth-elevation plot for station EIVI. Signal to Noise S1C Data file EIVI00ESP\_R\_2023296.xtr



## Tiempo-Elevacion

Time-elevation plot for station EIVI. Signal to Noise S1C Data file EIVI00ESP\_R\_2023296.xtr

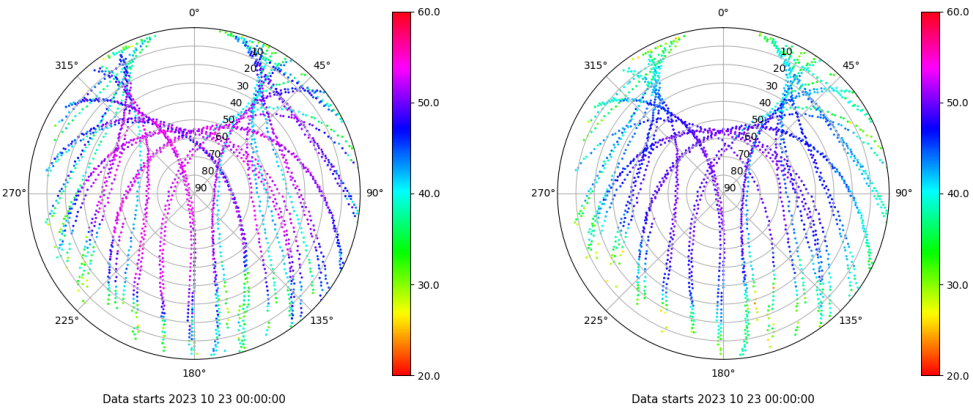


# Control de calidad GNSS GLO diario

Estacion: EIVI  
 Fecha: 2023 10 23  
 Dia del año: 296

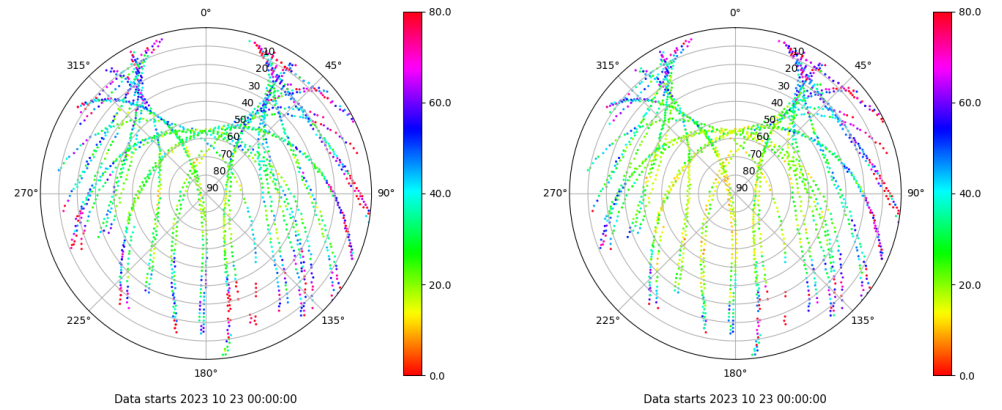
## Señal-Ruido GLO L1 y L2

Skyplot for station EIVI. Signal to Noise S1C Data file EIVI00ESP\_R\_2023296.xtr Skyplot for station EIVI. Signal to Noise S2P Data file EIVI00ESP\_R\_2023296.xtr



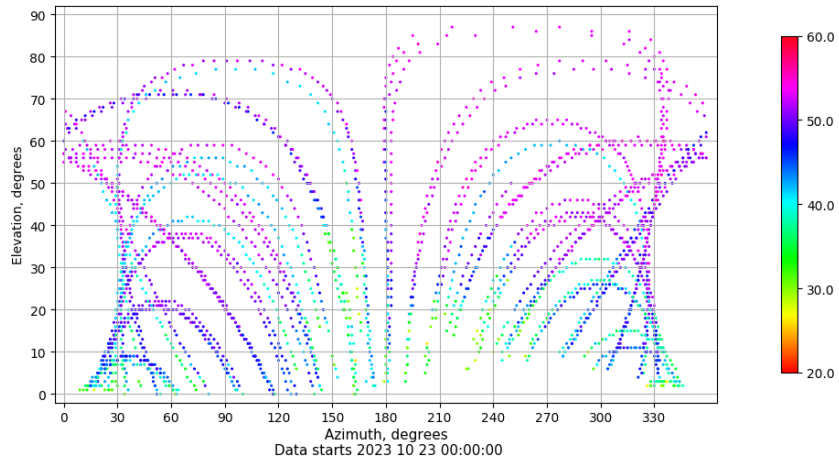
## Multipath GLO L1 y L2

Skyplot for station EIVI. Parameter M1C Data file EIVI00ESP\_R\_2023296.xtr Skyplot for station EIVI. Parameter M2P Data file EIVI00ESP\_R\_2023296.xtr



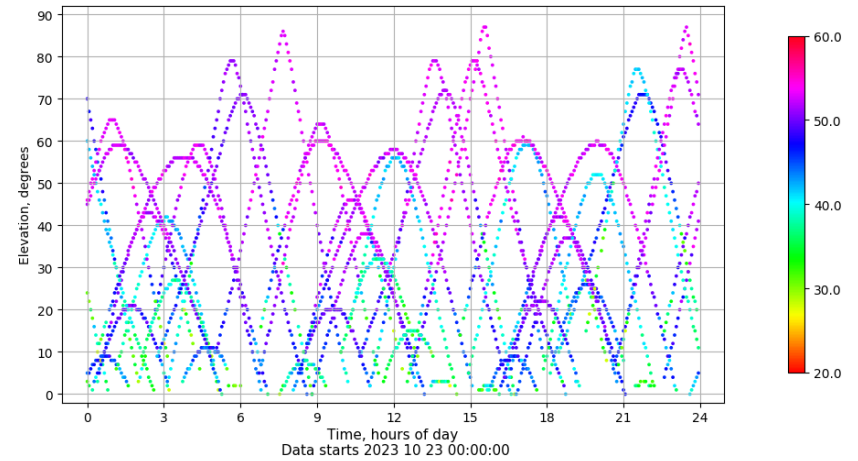
## Azimuth-Elevacion

Azimuth-elevation plot for station EIVI. Signal to Noise S1C Data file EIVI00ESP\_R\_2023296.xtr



## Tiempo-Elevacion

Time-elevation plot for station EIVI. Signal to Noise S1C Data file EIVI00ESP\_R\_2023296.xtr



# Control de calidad GNSS GAL diario

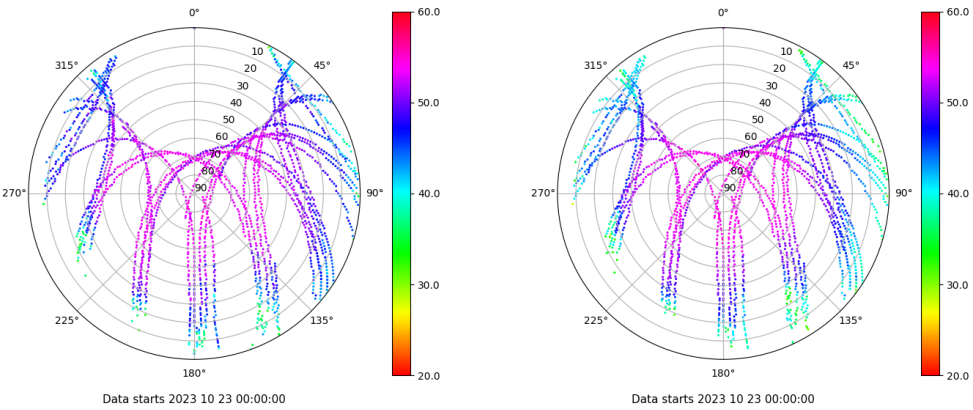
Estacion: EIVI

Fecha: 2023 10 23

Dia del año: 296

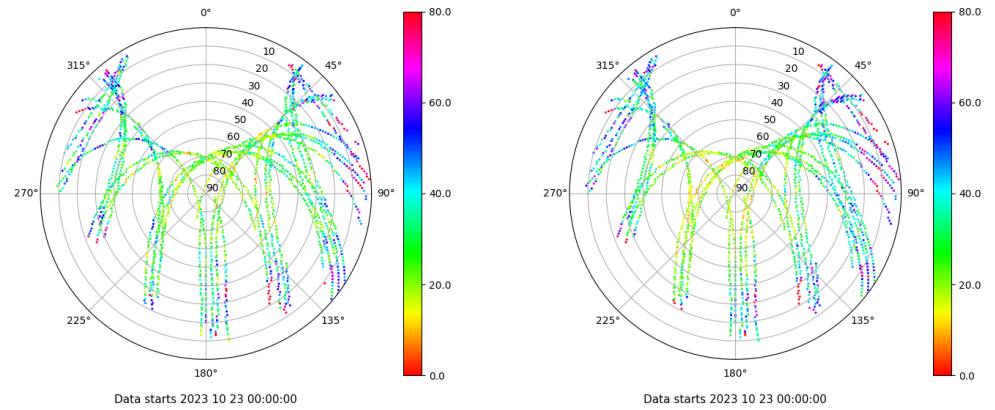
## Señal-Ruido GAL E1 y E5

Skyplot for station EIVI. Signal to Noise S1C Data file EIVI00ESP\_R\_2023296.xtr Skyplot for station EIVI. Signal to Noise S5Q Data file EIVI00ESP\_R\_2023296.xtr



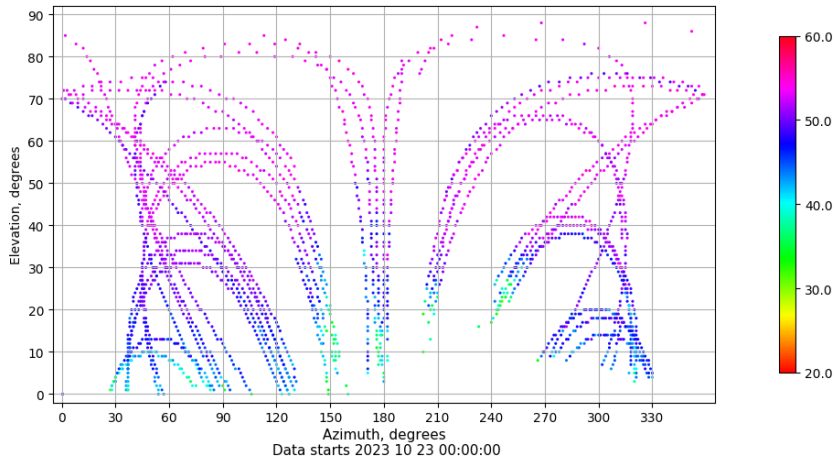
## Multipath GAL E1 y E5

Skyplot for station EIVI. Parameter M1C Data file EIVI00ESP\_R\_2023296.xtr Skyplot for station EIVI. Parameter M5Q Data file EIVI00ESP\_R\_2023296.xtr



## Azimuth-Elevacion

Azimuth-elevation plot for station EIVI. Signal to Noise S1C Data file EIVI00ESP\_R\_2023296.xtr



## Tiempo-Elevacion

Time-elevation plot for station EIVI. Signal to Noise S1C Data file EIVI00ESP\_R\_2023296.xtr

