

Control de calidad GNSS GPS diario

Estacion: EIVI

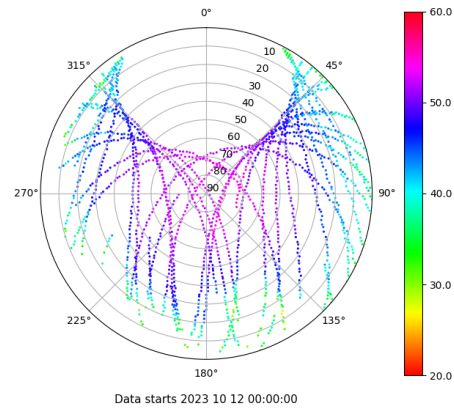
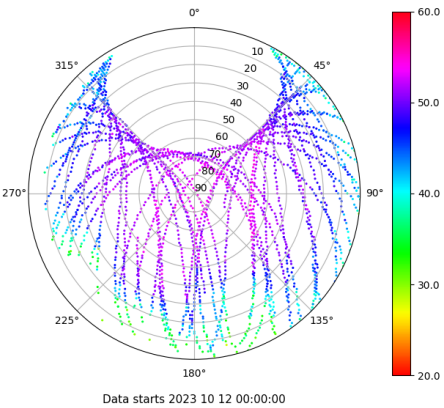
Fecha: 2023 10 12

Dia del año: 285

Señal-Ruido GPS L1 y L2

Skyplot for station EIVI. Signal to Noise S1C Data file EIVI00ESP_R_2023285.xtr

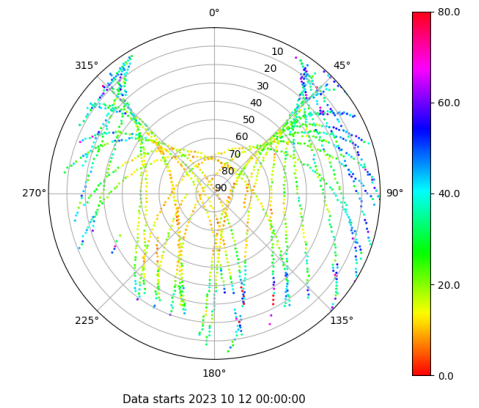
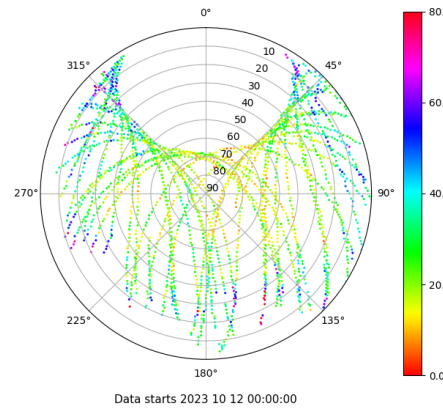
Skyplot for station EIVI. Signal to Noise S2S Data file EIVI00ESP_R_2023285.xtr



Multipath GPS L1 y L2

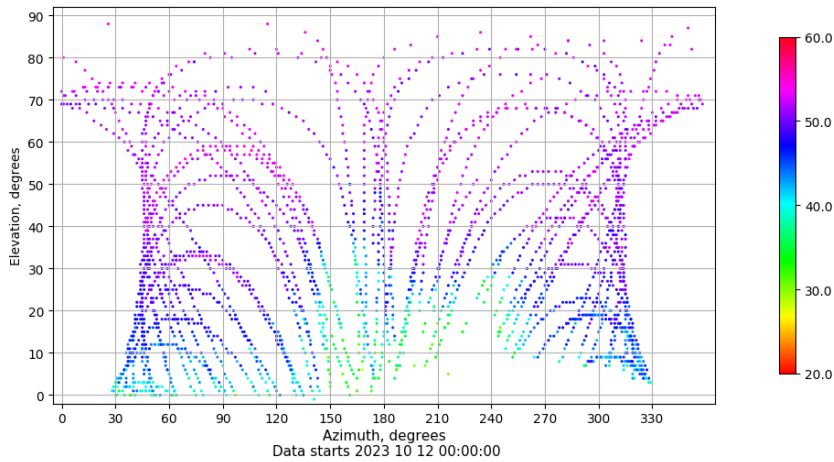
Skyplot for station EIVI. Parameter M1C Data file EIVI00ESP_R_2023285.xtr

Skyplot for station EIVI. Parameter M2S Data file EIVI00ESP_R_2023285.xtr



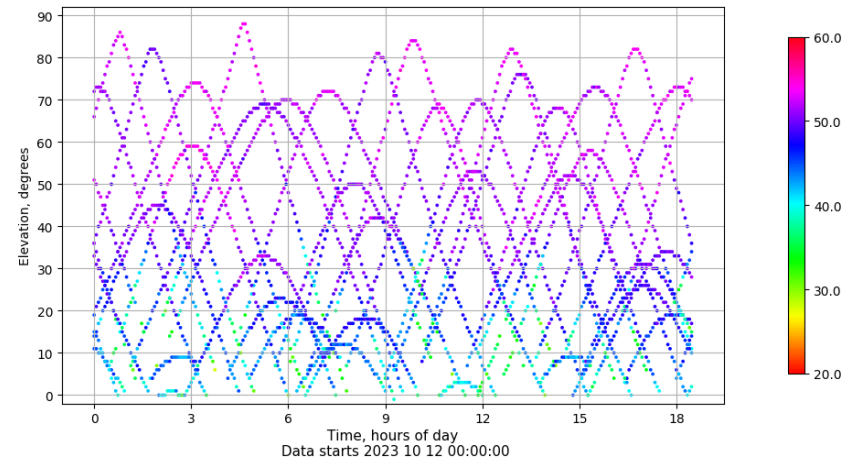
Azimut-Elevacion

Azimuth-elevation plot for station EIVI. Signal to Noise S1C Data file EIVI00ESP_R_2023285.xtr



Tiempo-Elevacion

Time-elevation plot for station EIVI. Signal to Noise S1C Data file EIVI00ESP_R_2023285.xtr



Control de calidad GNSS GLO diario

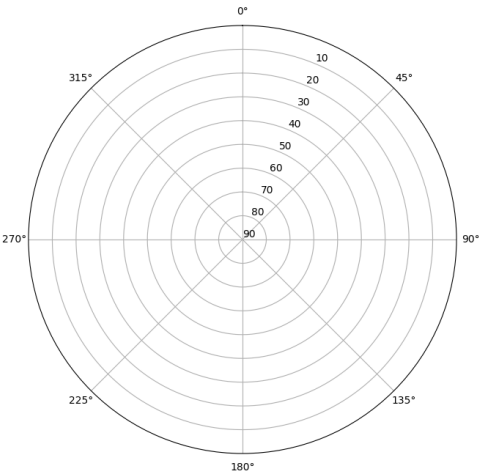
Estacion: EIVI

Fecha: 2023 10 12

Dia del año: 285

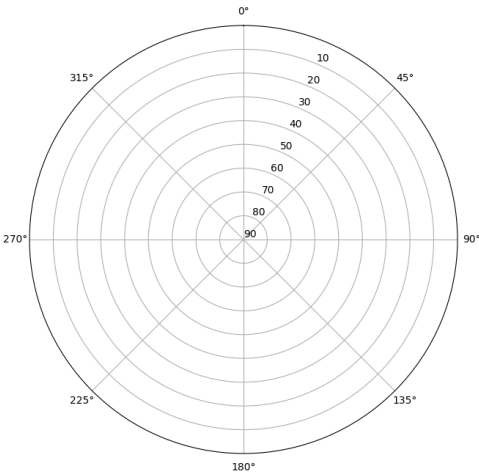
Señal-Ruido GLO L1 y L2

Skyplot for station EIVI. Signal to Noise S1C Data file EIVI00ESP_R_2023285.xtr



Data starts 2023 10 12 00:00:00

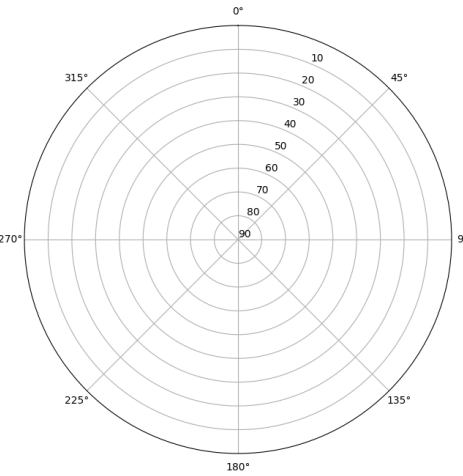
Skyplot for station EIVI. Signal to Noise S2P Data file EIVI00ESP_R_2023285.xtr



Data starts 2023 10 12 00:00:00

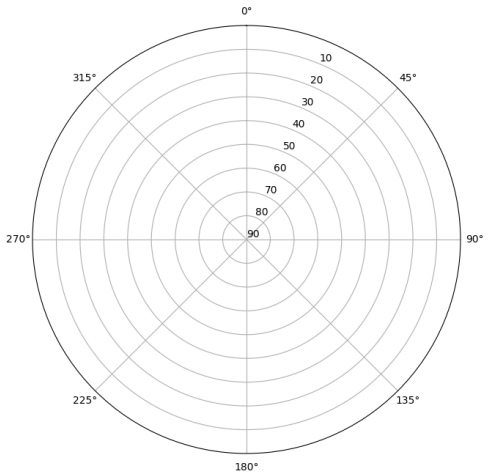
Multipath GLO L1 y L2

Skyplot for station EIVI. Parameter M1C Data file EIVI00ESP_R_2023285.xtr



Data starts 2023 10 12 00:00:00

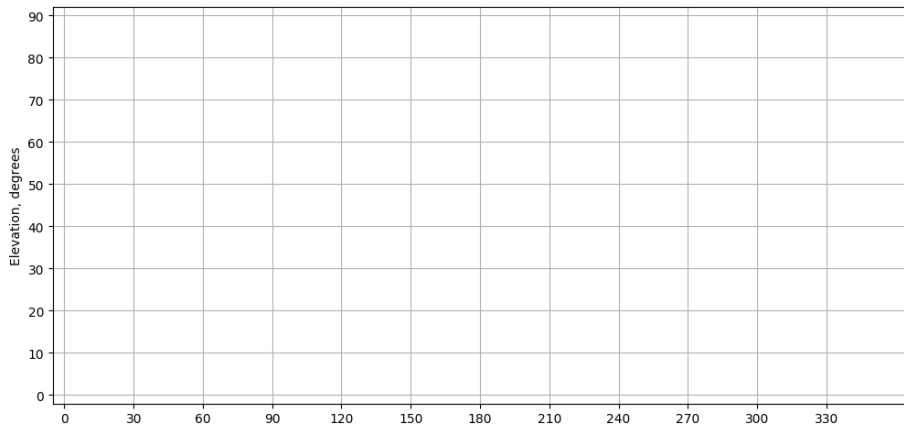
Skyplot for station EIVI. Parameter M2P Data file EIVI00ESP_R_2023285.xtr



Data starts 2023 10 12 00:00:00

Azimut-Elevacion

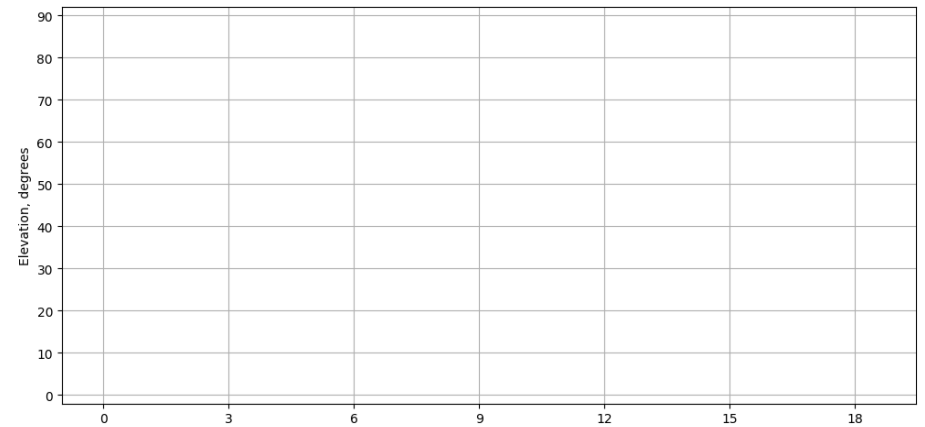
Azimuth-elevation plot for station EIVI. Signal to Noise S1C Data file EIVI00ESP_R_2023285.xtr



Data starts 2023 10 12 00:00:00

Tiempo-Elevacion

Time-elevation plot for station EIVI. Signal to Noise S1C Data file EIVI00ESP_R_2023285.xtr



Data starts 2023 10 12 00:00:00

Control de calidad GNSS GAL diario

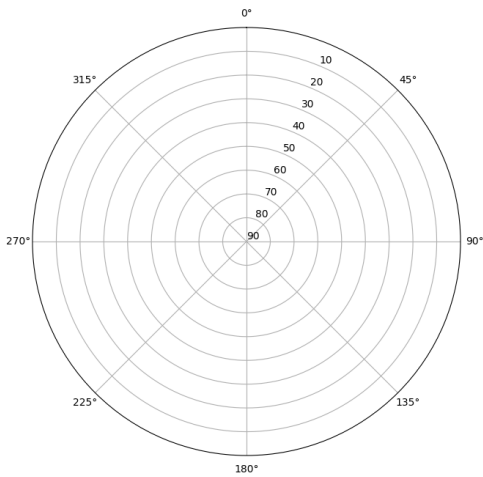
Estacion: EIVI

Fecha: 2023 10 12

Dia del año: 285

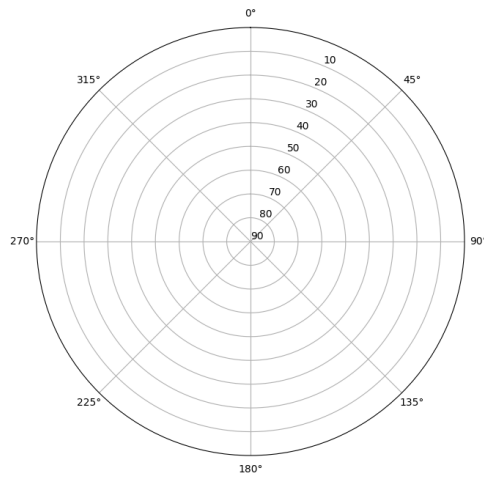
Señal-Ruido GAL E1 y E5

Skyplot for station EIVI. Signal to Noise S1C Data file EIVI00ESP_R_2023285.xtr



Data starts 2023 10 12 00:00:00

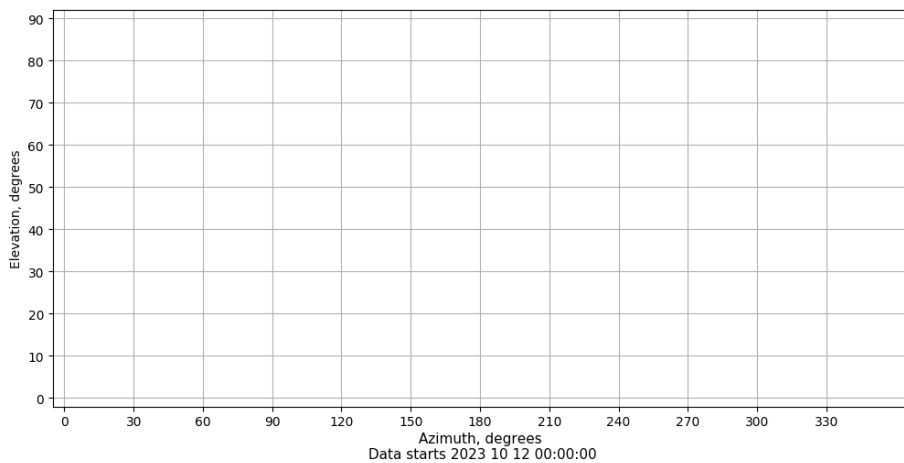
Skyplot for station EIVI. Signal to Noise S5Q Data file EIVI00ESP_R_2023285.xtr



Data starts 2023 10 12 00:00:00

Azimut-Elevacion

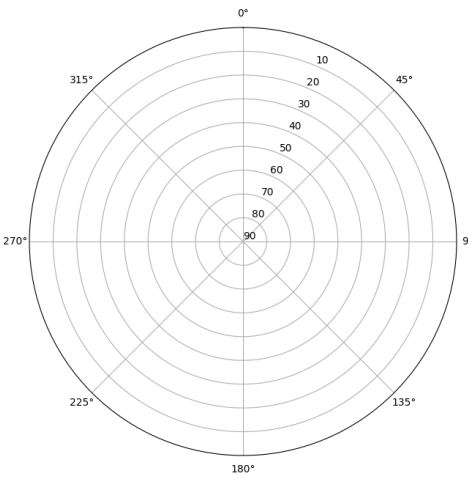
Azimuth-elevation plot for station EIVI. Signal to Noise S1C Data file EIVI00ESP_R_2023285.xtr



Data starts 2023 10 12 00:00:00

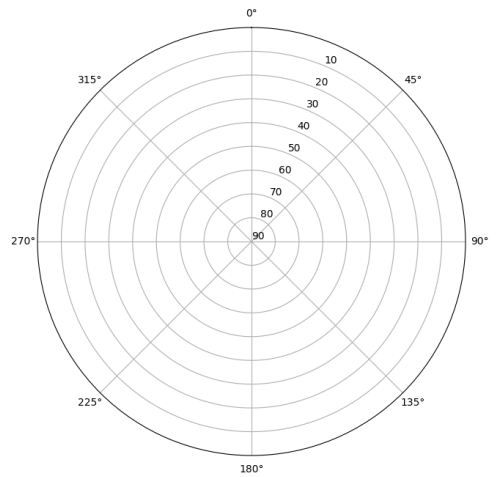
Multipath GAL E1 y E5

Skyplot for station EIVI. Parameter M1C Data file EIVI00ESP_R_2023285.xtr



Data starts 2023 10 12 00:00:00

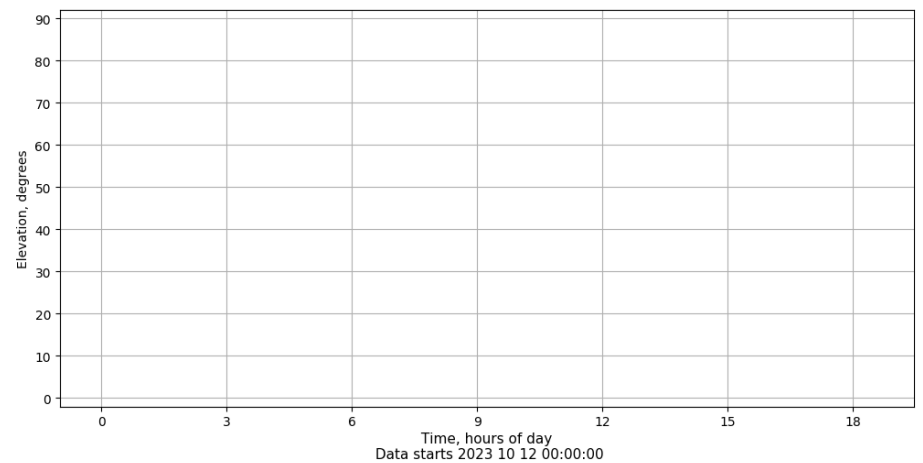
Skyplot for station EIVI. Parameter M5Q Data file EIVI00ESP_R_2023285.xtr



Data starts 2023 10 12 00:00:00

Tiempo-Elevacion

Time-elevation plot for station EIVI. Signal to Noise S1C Data file EIVI00ESP_R_2023285.xtr



Data starts 2023 10 12 00:00:00