

Control de calidad GNSS GPS diario

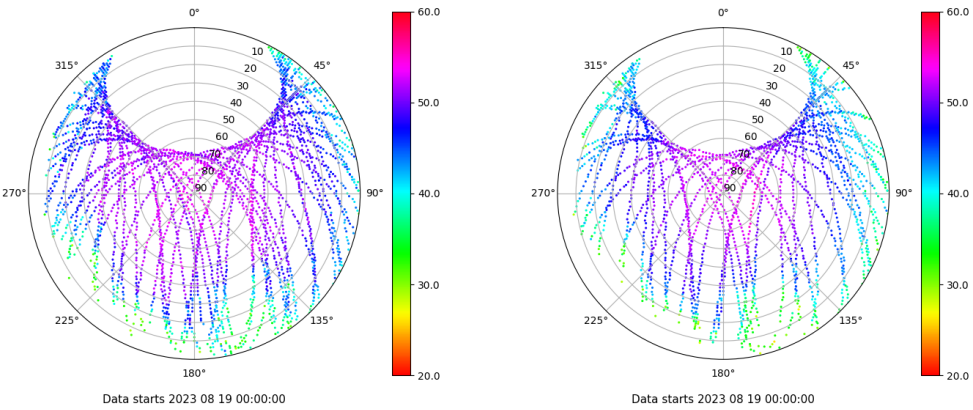
Estacion: EIVI

Fecha: 2023 08 19

Dia del año: 231

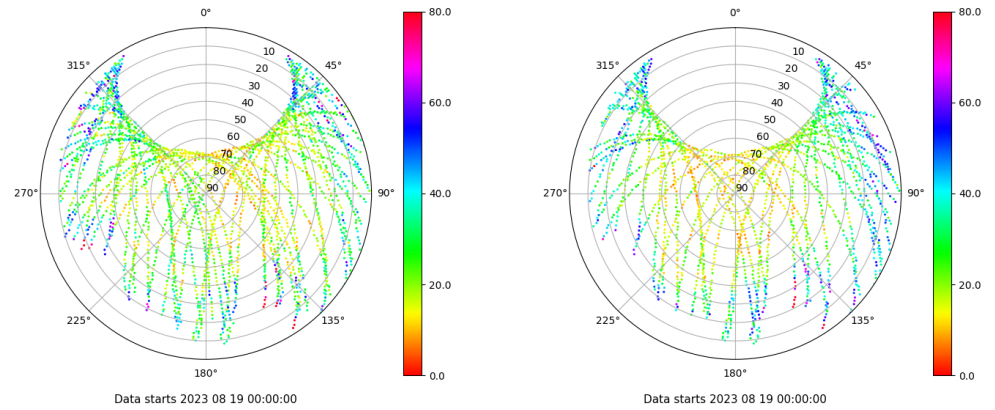
Señal-Ruido GPS L1 y L2

Skyplot for station EIVI. Signal to Noise S1C Data file EIVI00ESP_R_2023231.xtr Skyplot for station EIVI. Signal to Noise S2S Data file EIVI00ESP_R_2023231.xtr



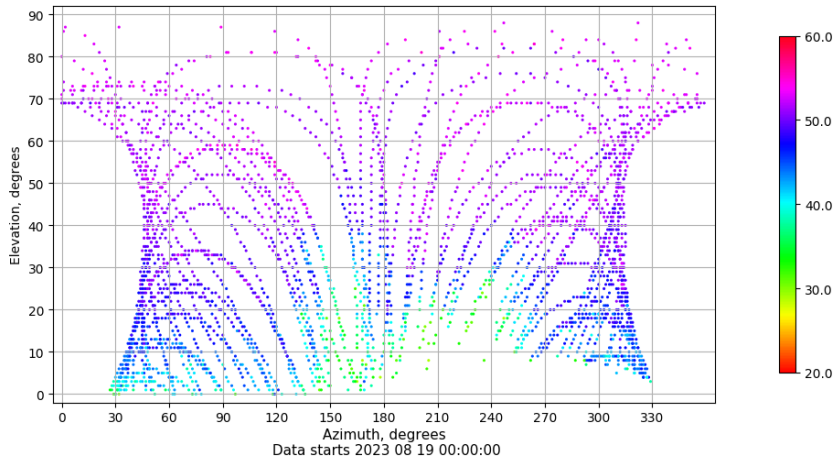
Multipath GPS L1 y L2

Skyplot for station EIVI. Parameter M1C Data file EIVI00ESP_R_2023231.xtr Skyplot for station EIVI. Parameter M2S Data file EIVI00ESP_R_2023231.xtr



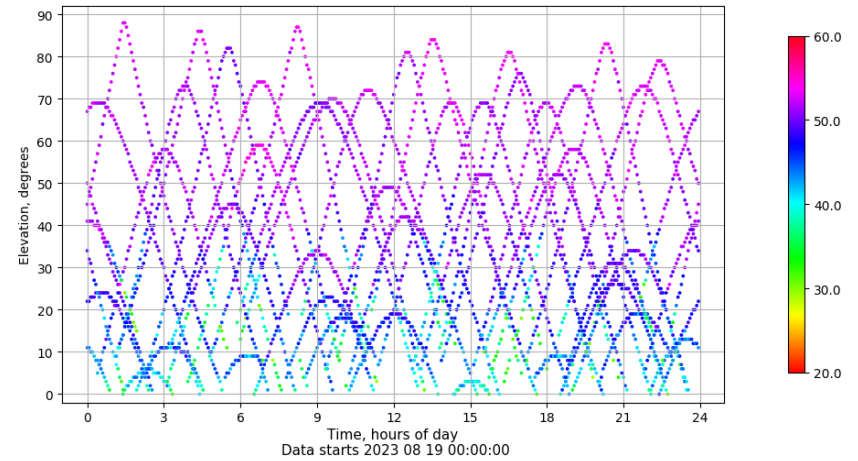
Azimuth-Elevacion

Azimuth-elevation plot for station EIVI. Signal to Noise S1C Data file EIVI00ESP_R_2023231.xtr



Tiempo-Elevacion

Time-elevation plot for station EIVI. Signal to Noise S1C Data file EIVI00ESP_R_2023231.xtr

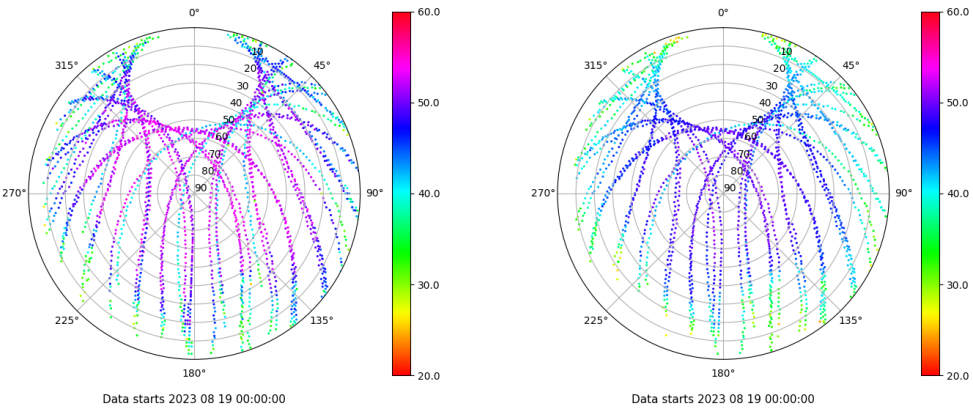


Control de calidad GNSS GLO diario

Estacion: EIVI
 Fecha: 2023 08 19
 Dia del año: 231

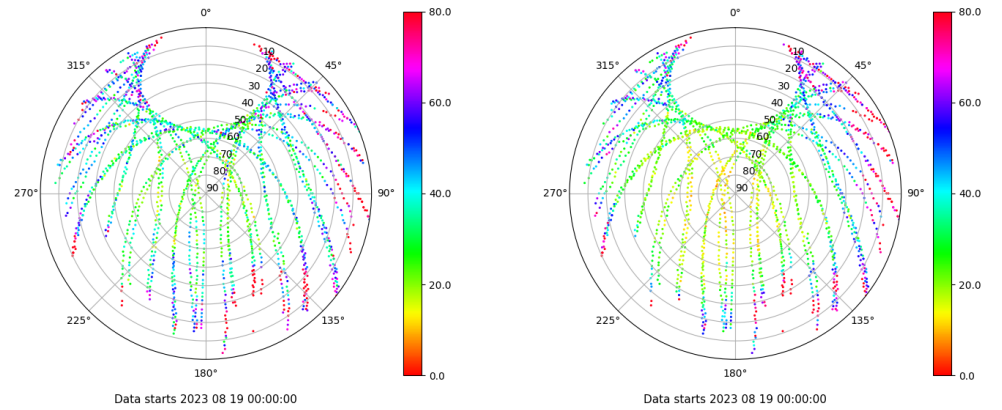
Señal-Ruido GLO L1 y L2

Skyplot for station EIVI. Signal to Noise S1C Data file EIVI00ESP_R_2023231.xtr Skyplot for station EIVI. Signal to Noise S2P Data file EIVI00ESP_R_2023231.xtr



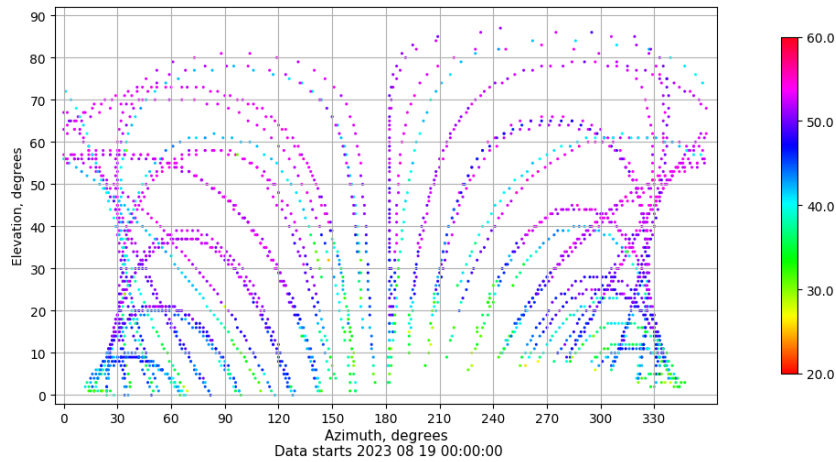
Multipath GLO L1 y L2

Skyplot for station EIVI. Parameter M1C Data file EIVI00ESP_R_2023231.xtr Skyplot for station EIVI. Parameter M2P Data file EIVI00ESP_R_2023231.xtr



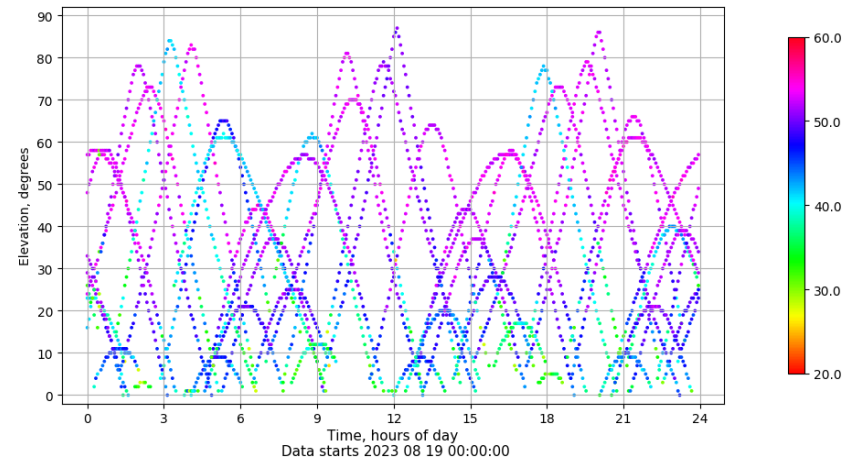
Azimuth-Elevacion

Azimuth-elevation plot for station EIVI. Signal to Noise S1C Data file EIVI00ESP_R_2023231.xtr



Tiempo-Elevacion

Time-elevation plot for station EIVI. Signal to Noise S1C Data file EIVI00ESP_R_2023231.xtr



Control de calidad GNSS GAL diario

Estacion: EIVI

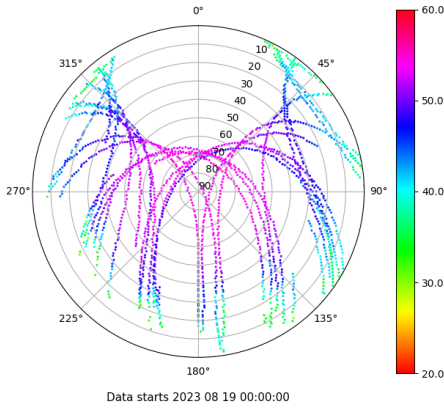
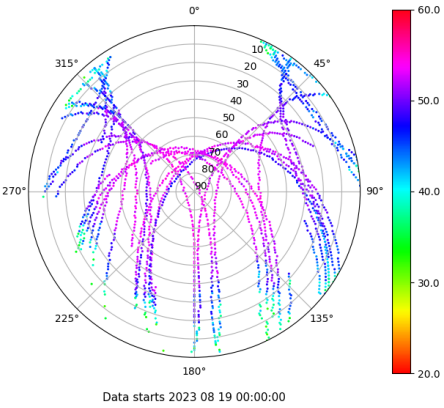
Fecha: 2023 08 19

Dia del año: 231

Señal-Ruido GAL E1 y E5

Skyplot for station EIVI. Signal to Noise S1C Data file EIVI00ESP_R_2023231.xtr

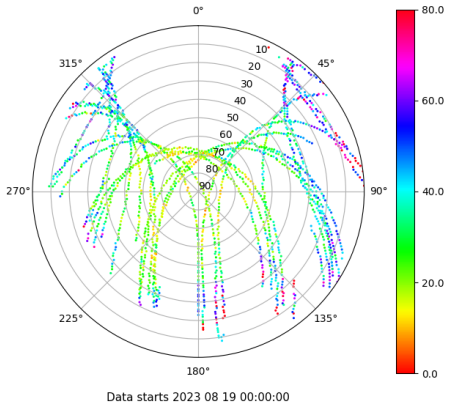
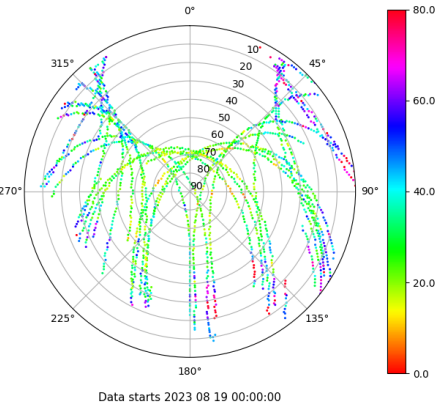
Skyplot for station EIVI. Signal to Noise S5Q Data file EIVI00ESP_R_2023231.xtr



Multipath GAL E1 y E5

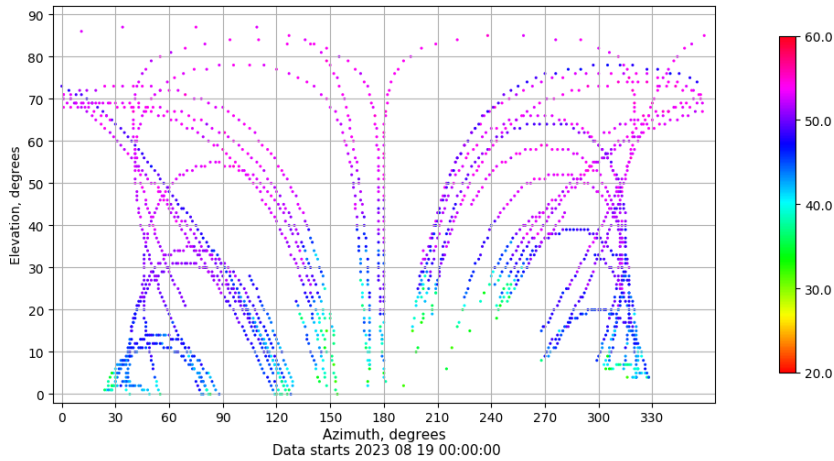
Skyplot for station EIVI. Parameter M1C Data file EIVI00ESP_R_2023231.xtr

Skyplot for station EIVI. Parameter M5Q Data file EIVI00ESP_R_2023231.xtr



Azimut-Elevacion

Azimuth-elevation plot for station EIVI. Signal to Noise S1C Data file EIVI00ESP_R_2023231.xtr



Tiempo-Elevacion

Time-elevation plot for station EIVI. Signal to Noise S1C Data file EIVI00ESP_R_2023231.xtr

