

Control de calidad GNSS GPS diario

Estacion: EIVI

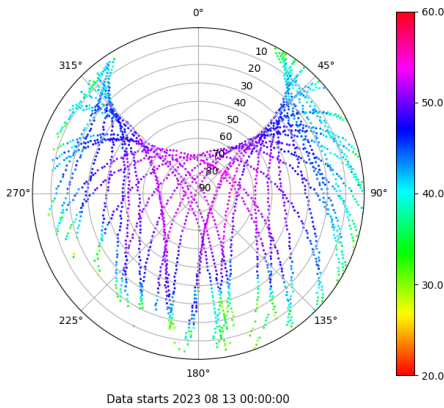
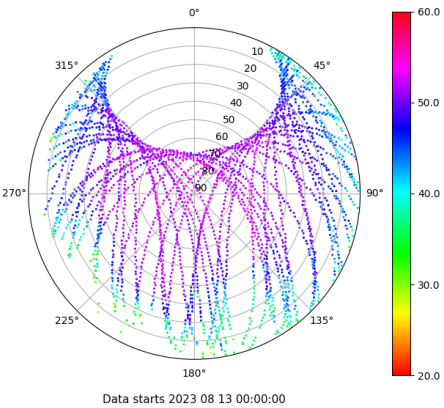
Fecha: 2023 08 13

Dia del año: 225

Señal-Ruido GPS L1 y L2

Skyplot for station EIVI. Signal to Noise S1C Data file EIVI00ESP_R_2023225.xtr

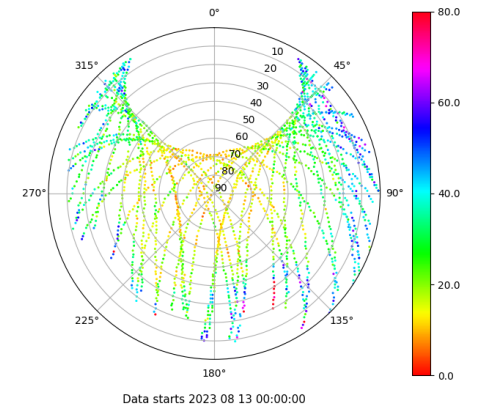
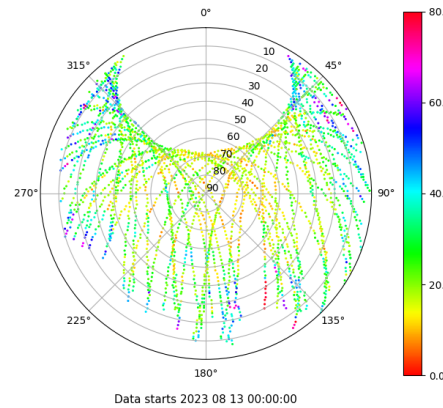
Skyplot for station EIVI. Signal to Noise S2S Data file EIVI00ESP_R_2023225.xtr



Multipath GPS L1 y L2

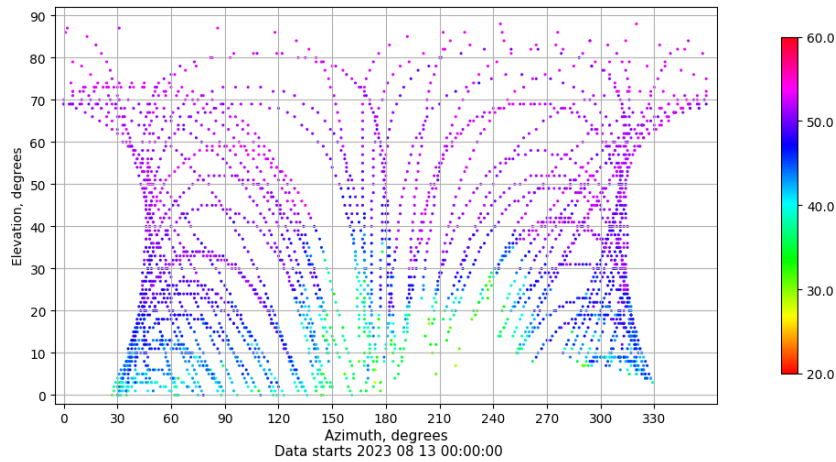
Skyplot for station EIVI. Parameter M1C Data file EIVI00ESP_R_2023225.xtr

Skyplot for station EIVI. Parameter M2S Data file EIVI00ESP_R_2023225.xtr



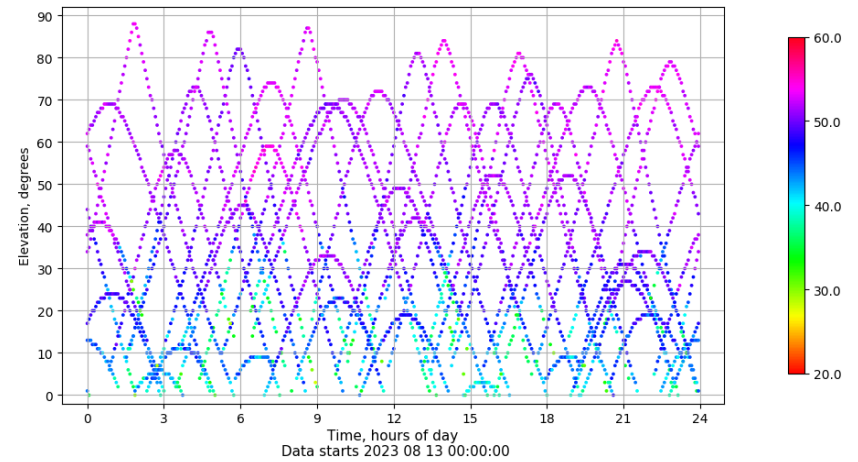
Azimuth-Elevacion

Azimuth-elevation plot for station EIVI. Signal to Noise S1C Data file EIVI00ESP_R_2023225.xtr



Tiempo-Elevacion

Time-elevation plot for station EIVI. Signal to Noise S1C Data file EIVI00ESP_R_2023225.xtr



Control de calidad GNSS GLO diario

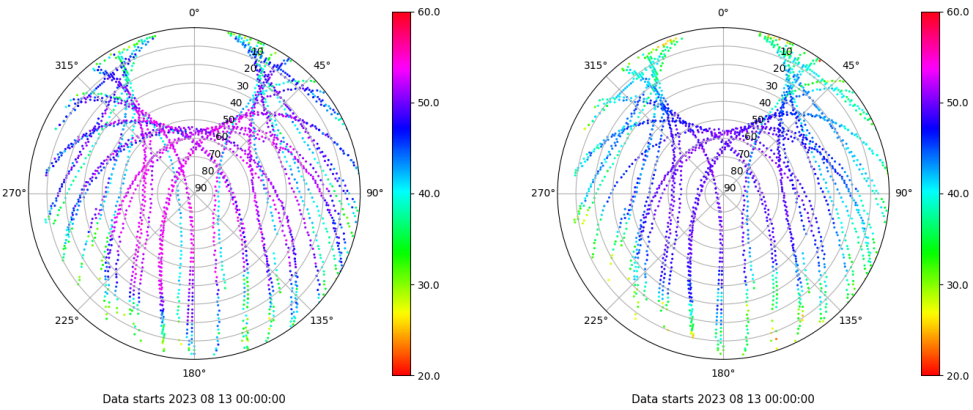
Estacion: EIVI

Fecha: 2023 08 13

Dia del año: 225

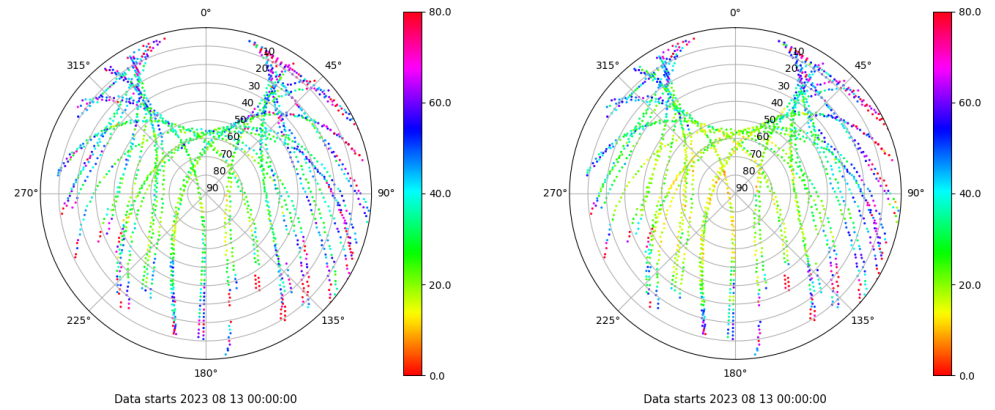
Señal-Ruido GLO L1 y L2

Skyplot for station EIVI. Signal to Noise S1C Data file EIVI00ESP_R_2023225.xtr Skyplot for station EIVI. Signal to Noise S2P Data file EIVI00ESP_R_2023225.xtr



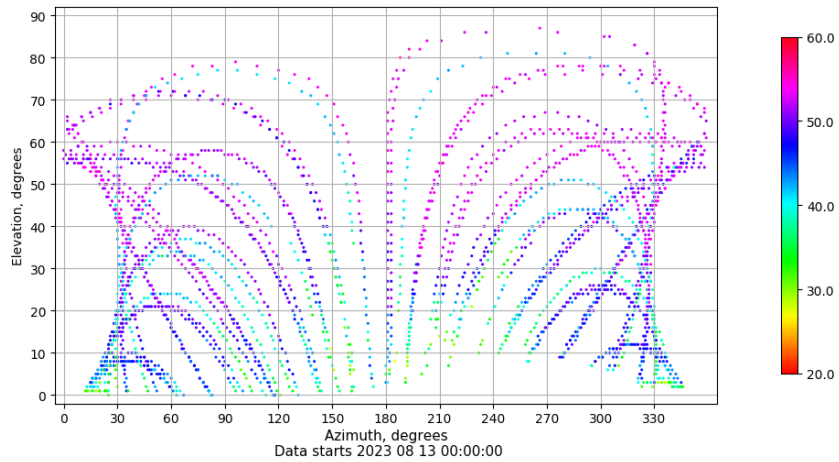
Multipath GLO L1 y L2

Skyplot for station EIVI. Parameter M1C Data file EIVI00ESP_R_2023225.xtr Skyplot for station EIVI. Parameter M2P Data file EIVI00ESP_R_2023225.xtr



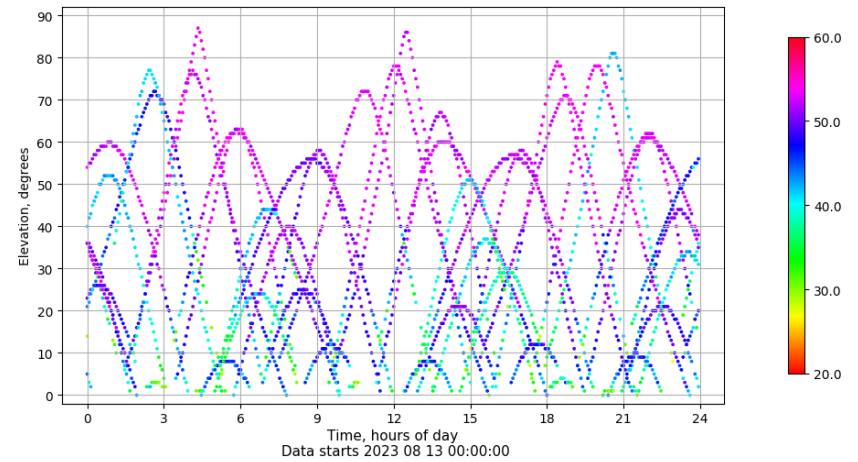
Azimut-Elevacion

Azimuth-elevation plot for station EIVI. Signal to Noise S1C Data file EIVI00ESP_R_2023225.xtr



Tiempo-Elevacion

Time-elevation plot for station EIVI. Signal to Noise S1C Data file EIVI00ESP_R_2023225.xtr



Control de calidad GNSS GAL diario

Estacion: EIVI

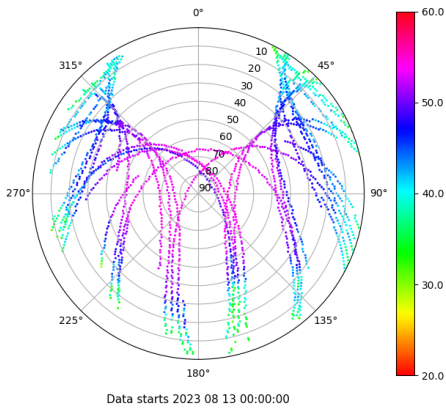
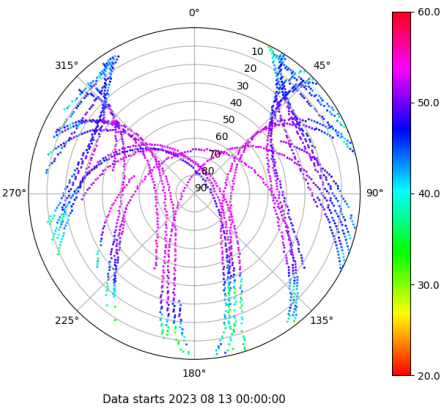
Fecha: 2023 08 13

Dia del año: 225

Señal-Ruido GAL E1 y E5

Skyplot for station EIVI. Signal to Noise S1C Data file EIVI00ESP_R_2023225.xtr

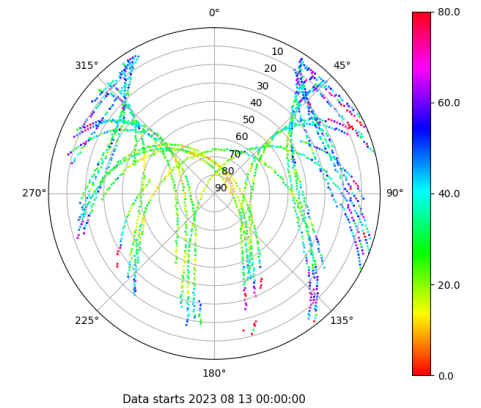
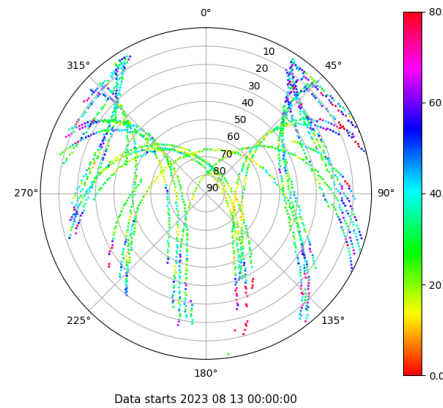
Skyplot for station EIVI. Signal to Noise S5Q Data file EIVI00ESP_R_2023225.xtr



Multipath GAL E1 y E5

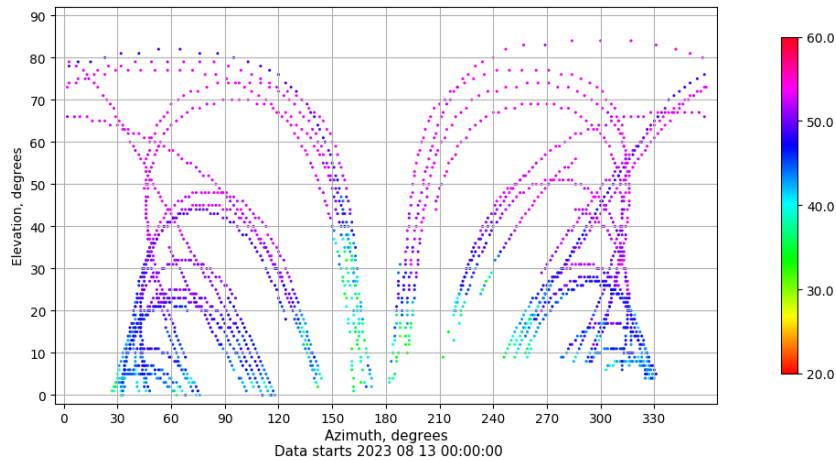
Skyplot for station EIVI. Parameter M1C Data file EIVI00ESP_R_2023225.xtr

Skyplot for station EIVI. Parameter M5Q Data file EIVI00ESP_R_2023225.xtr



Azimuth-Elevacion

Azimuth-elevation plot for station EIVI. Signal to Noise S1C Data file EIVI00ESP_R_2023225.xtr



Tiempo-Elevacion

Time-elevation plot for station EIVI. Signal to Noise S1C Data file EIVI00ESP_R_2023225.xtr

