

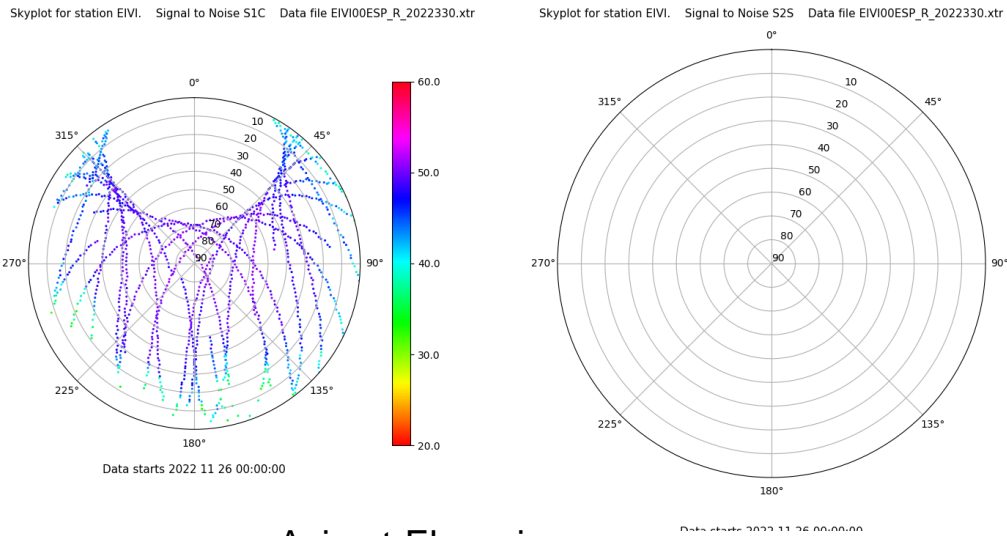
Control de calidad GNSS GPS diario

Estacion: EIVI

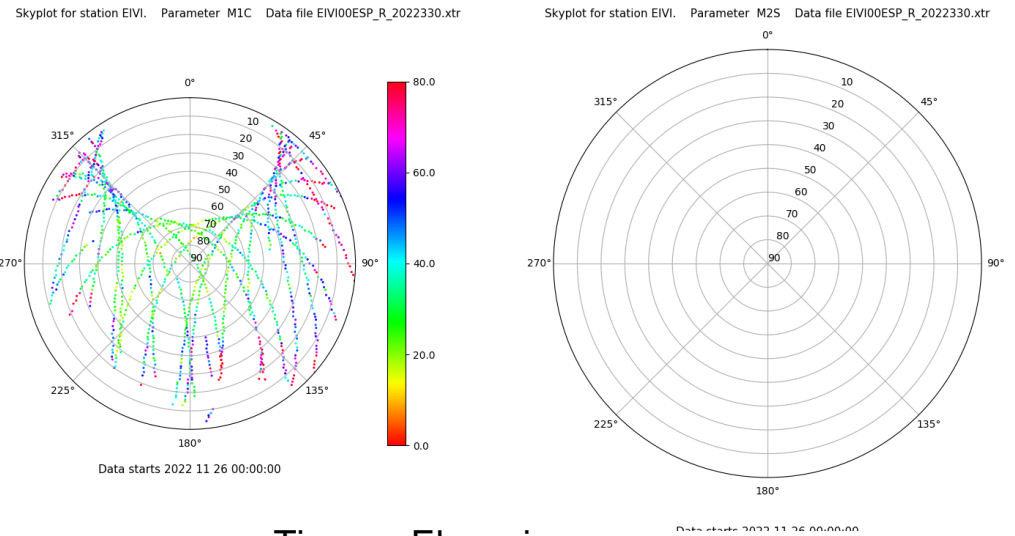
Fecha: 2022 11 26

Dia del año: 330

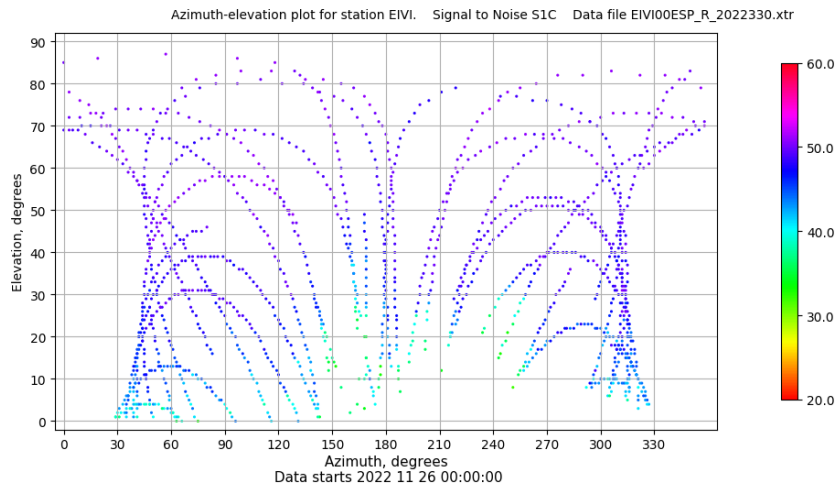
Señal-Ruido GPS L1 y L2



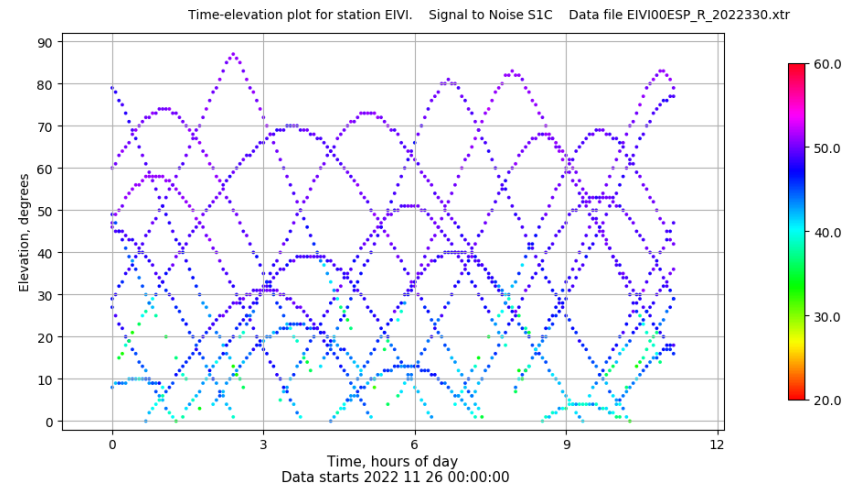
Multipath GPS L1 y L2



Azimut-Elevacion



Tiempo-Elevacion



Control de calidad GNSS GLO diario

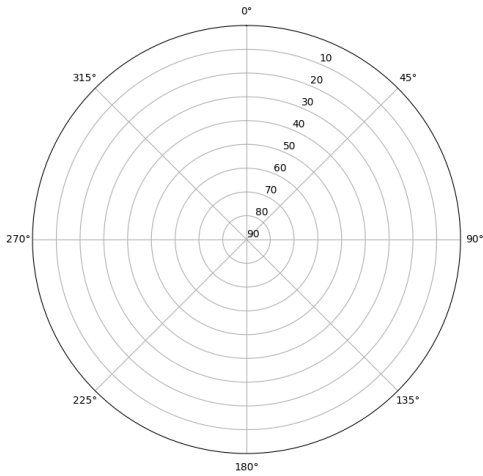
Estacion: EIVI

Fecha: 2022 11 26

Dia del año: 330

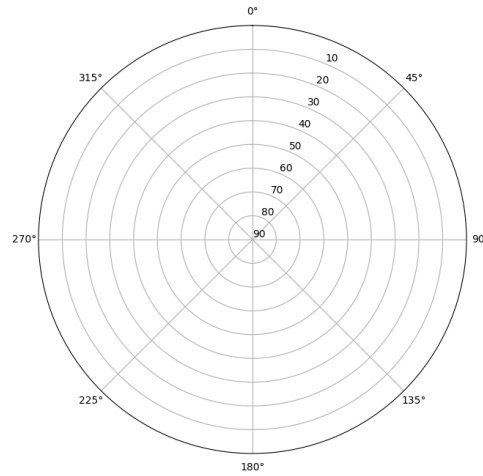
Señal-Ruido GLO L1 y L2

Skyplot for station EIVI. Signal to Noise S1C Data file EIVI00ESP_R_2022330.xtr



Data starts 2022 11 26 00:00:00

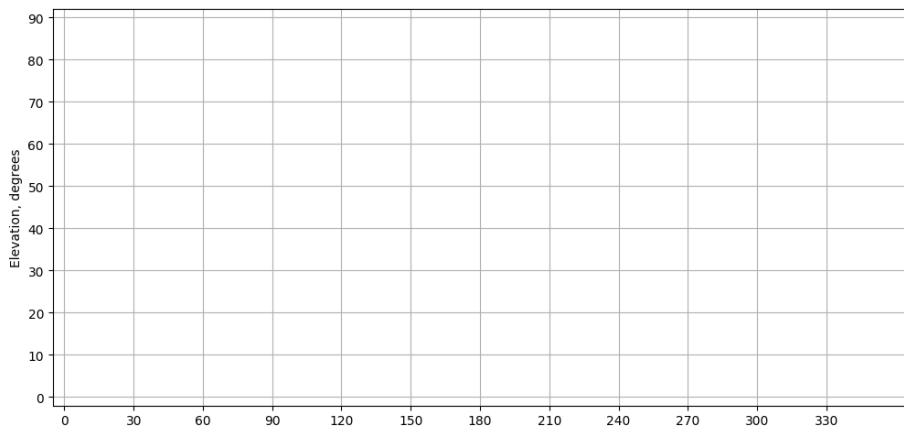
Skyplot for station EIVI. Signal to Noise S2P Data file EIVI00ESP_R_2022330.xtr



Data starts 2022 11 26 00:00:00

Azimut-Elevacion

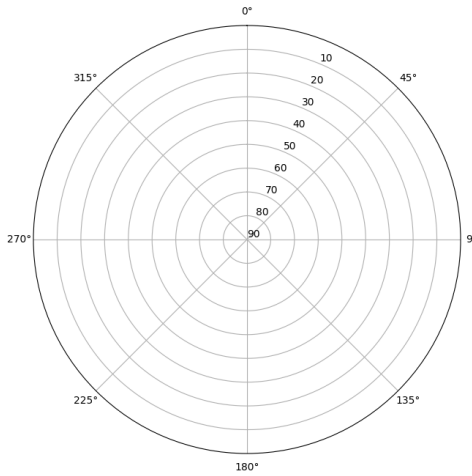
Azimuth-elevation plot for station EIVI. Signal to Noise S1C Data file EIVI00ESP_R_2022330.xtr



Data starts 2022 11 26 00:00:00

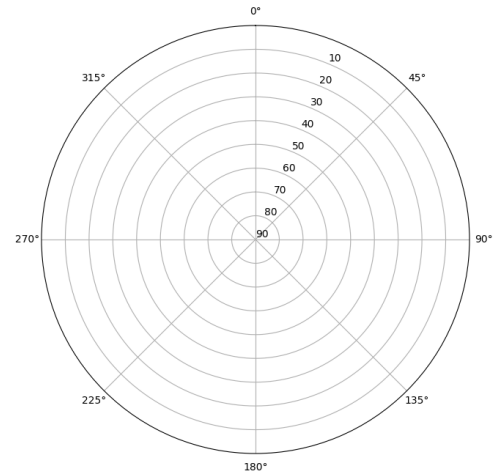
Multipath GLO L1 y L2

Skyplot for station EIVI. Parameter M1C Data file EIVI00ESP_R_2022330.xtr



Data starts 2022 11 26 00:00:00

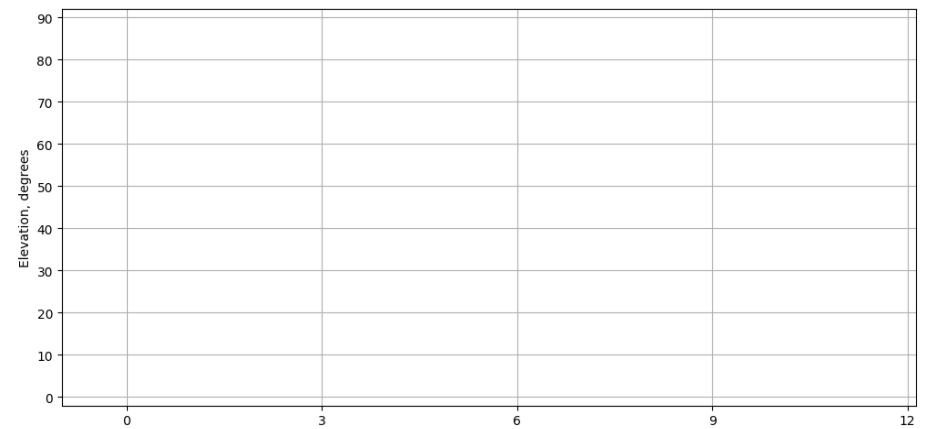
Skyplot for station EIVI. Parameter M2P Data file EIVI00ESP_R_2022330.xtr



Data starts 2022 11 26 00:00:00

Tiempo-Elevacion

Time-elevation plot for station EIVI. Signal to Noise S1C Data file EIVI00ESP_R_2022330.xtr

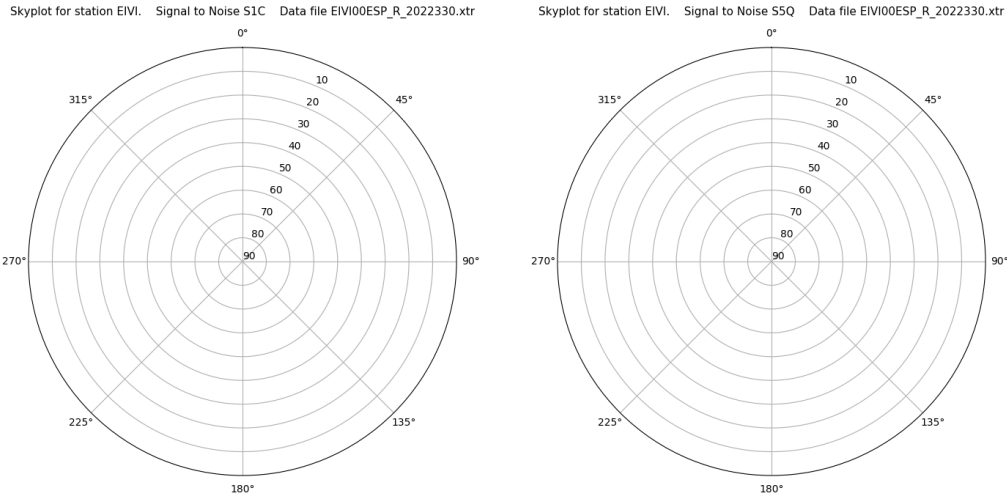


Data starts 2022 11 26 00:00:00

Control de calidad GNSS GAL diario

Estacion: EIVI
 Fecha: 2022 11 26
 Dia del año: 330

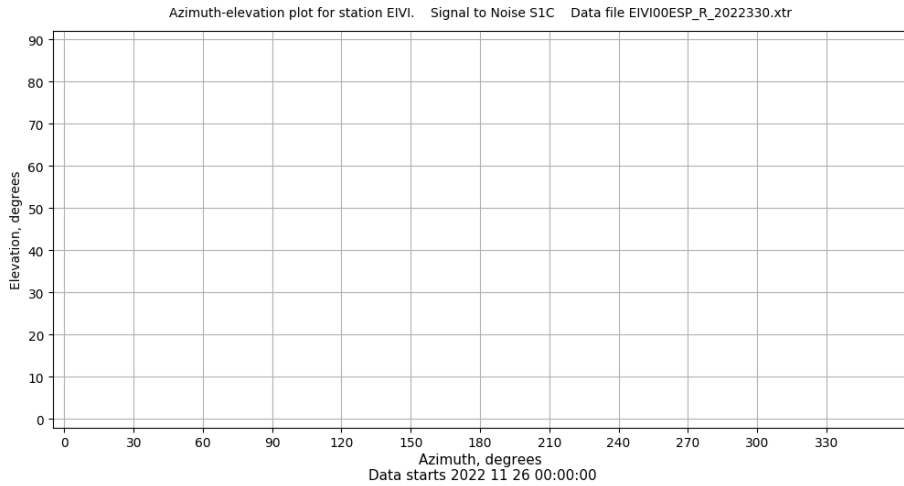
Señal-Ruido GAL E1 y E5



Data starts 2022 11 26 00:00:00

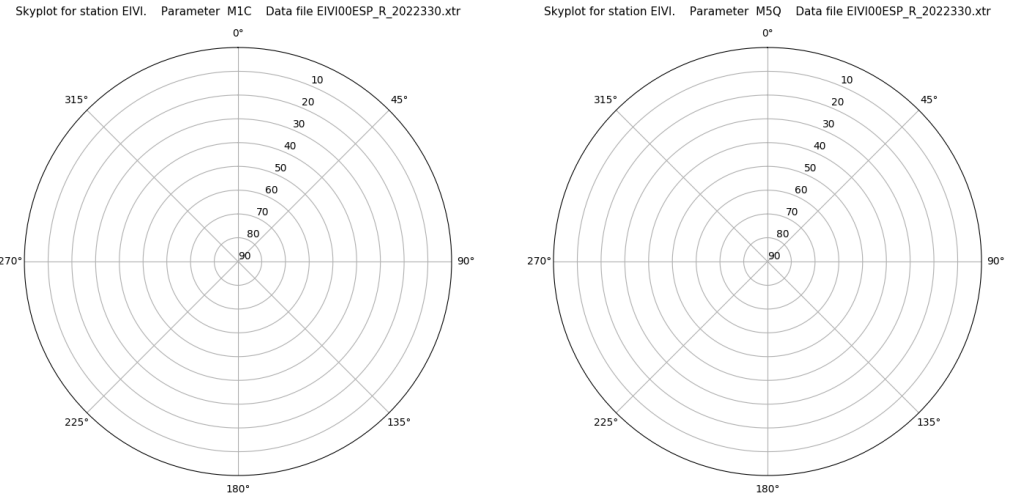
Data starts 2022 11 26 00:00:00

Azimut-Elevacion



Data starts 2022 11 26 00:00:00

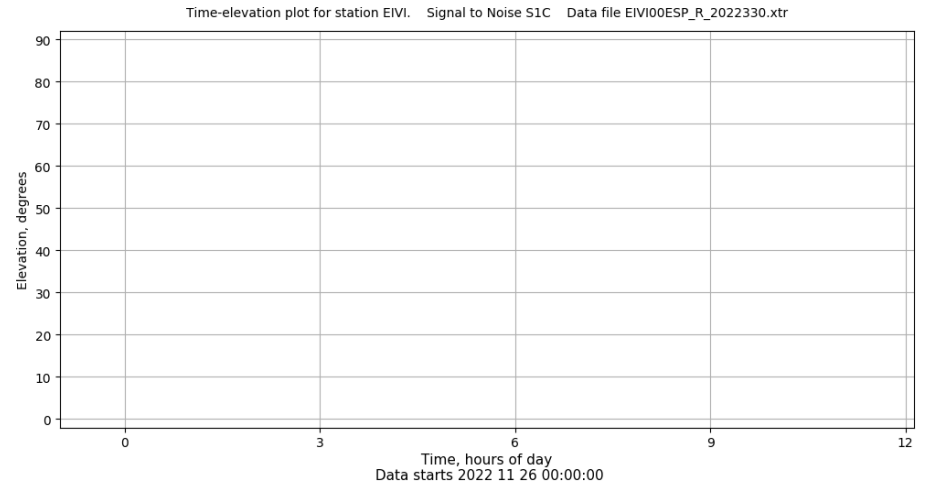
Multipath GAL E1 y E5



Data starts 2022 11 26 00:00:00

Data starts 2022 11 26 00:00:00

Tiempo-Elevacion



Data starts 2022 11 26 00:00:00