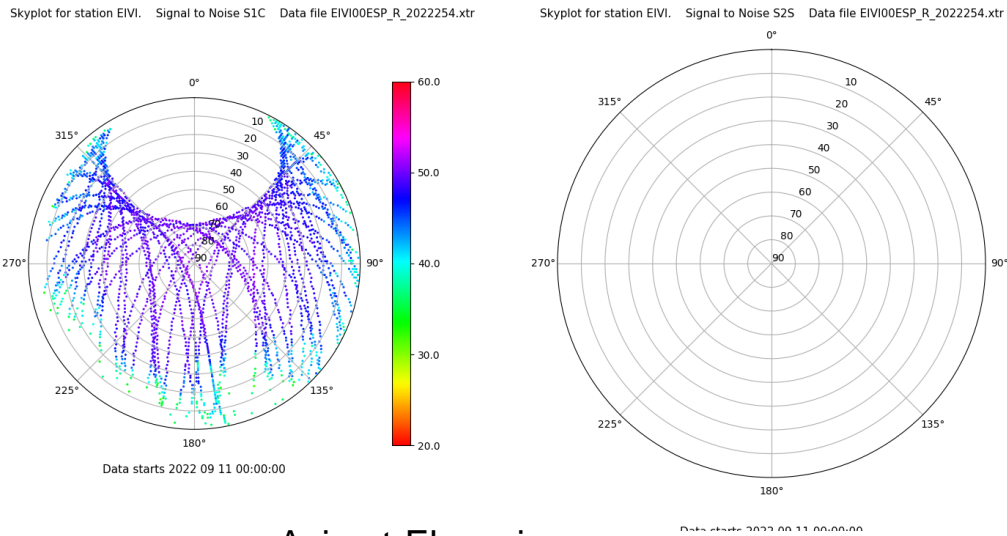


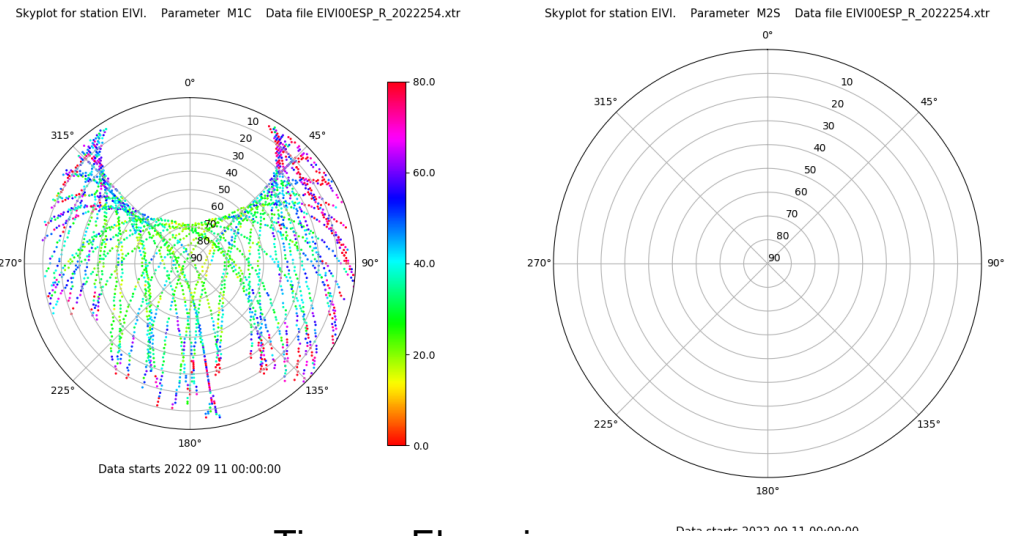
Control de calidad GNSS GPS diario

Estacion: EIVI
 Fecha: 2022 09 11
 Dia del año: 254

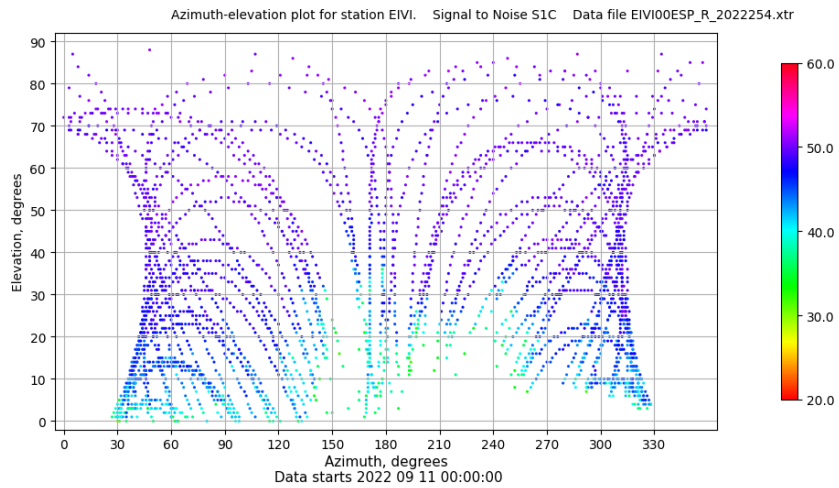
Señal-Ruido GPS L1 y L2



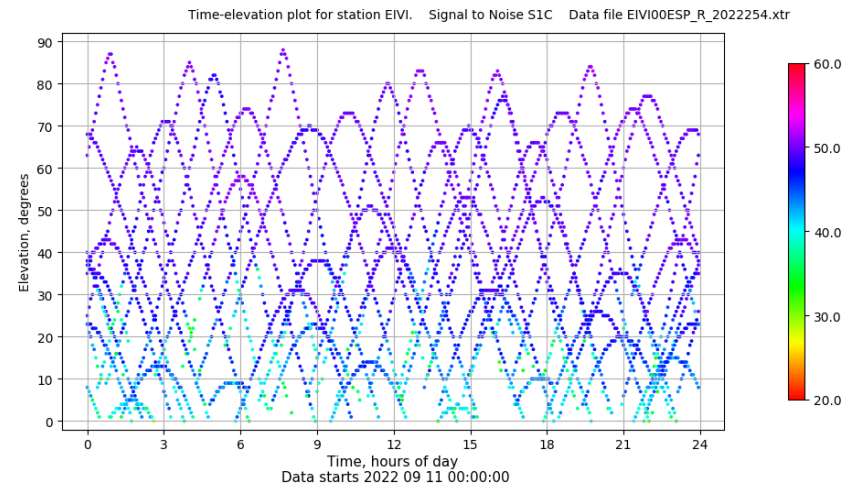
Multipath GPS L1 y L2



Azimut-Elevacion



Tiempo-Elevacion

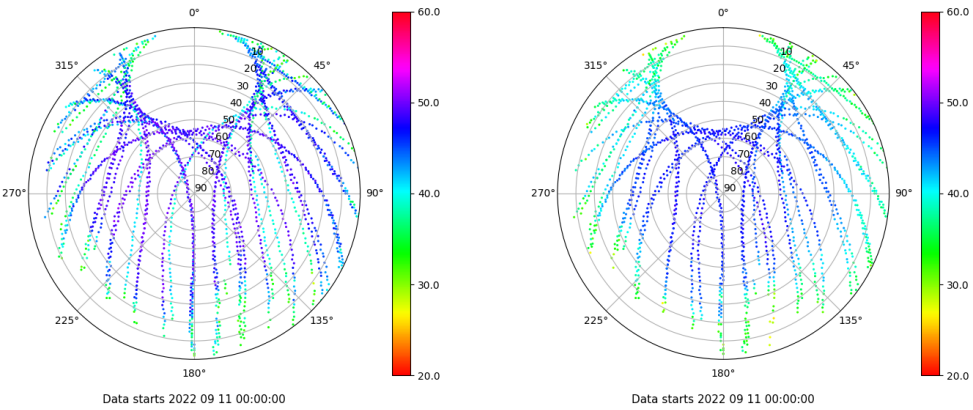


Control de calidad GNSS GLO diario

Estacion: EIVI
 Fecha: 2022 09 11
 Dia del año: 254

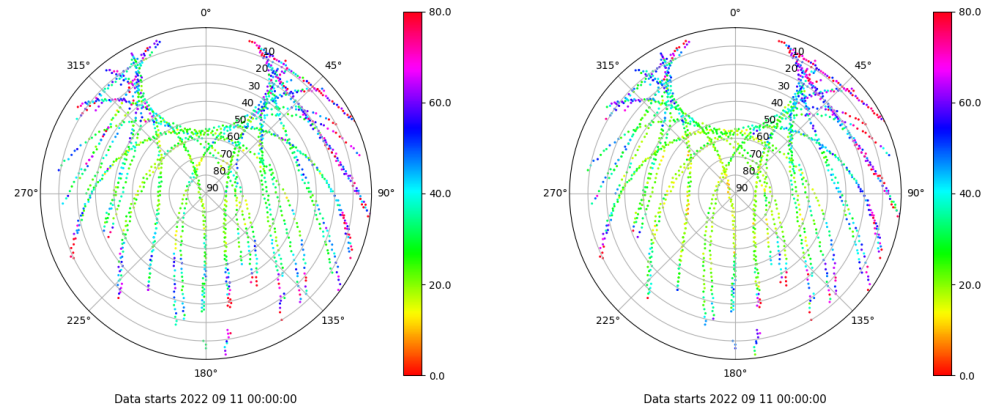
Señal-Ruido GLO L1 y L2

Skyplot for station EIVI. Signal to Noise S1C Data file EIVI00ESP_R_2022254.xtr Skyplot for station EIVI. Signal to Noise S2P Data file EIVI00ESP_R_2022254.xtr



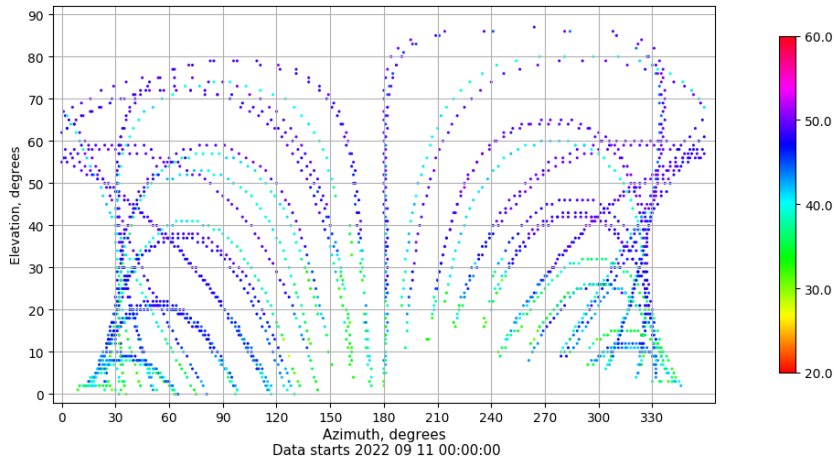
Multipath GLO L1 y L2

Skyplot for station EIVI. Parameter M1C Data file EIVI00ESP_R_2022254.xtr Skyplot for station EIVI. Parameter M2P Data file EIVI00ESP_R_2022254.xtr



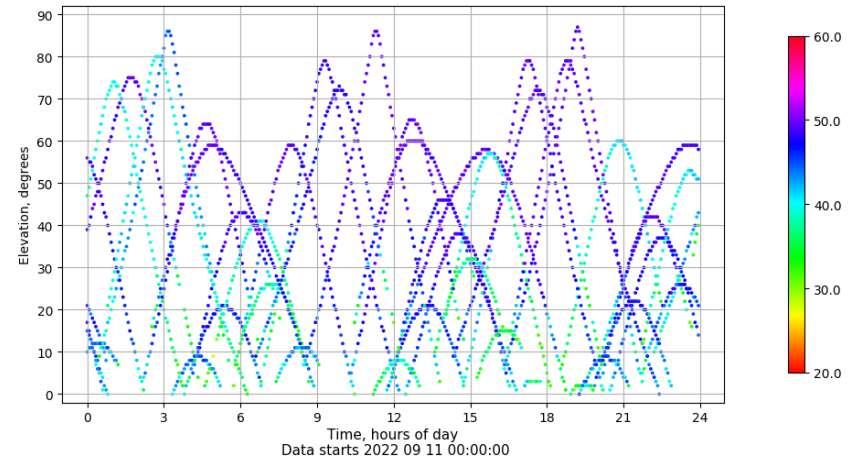
Azimuth-Elevacion

Azimuth-elevation plot for station EIVI. Signal to Noise S1C Data file EIVI00ESP_R_2022254.xtr



Tiempo-Elevacion

Time-elevation plot for station EIVI. Signal to Noise S1C Data file EIVI00ESP_R_2022254.xtr

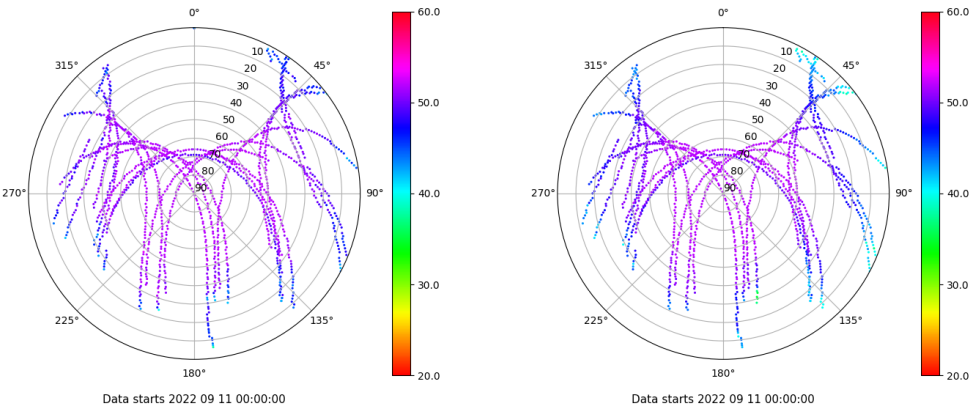


Control de calidad GNSS GAL diario

Estacion: EIVI
 Fecha: 2022 09 11
 Dia del año: 254

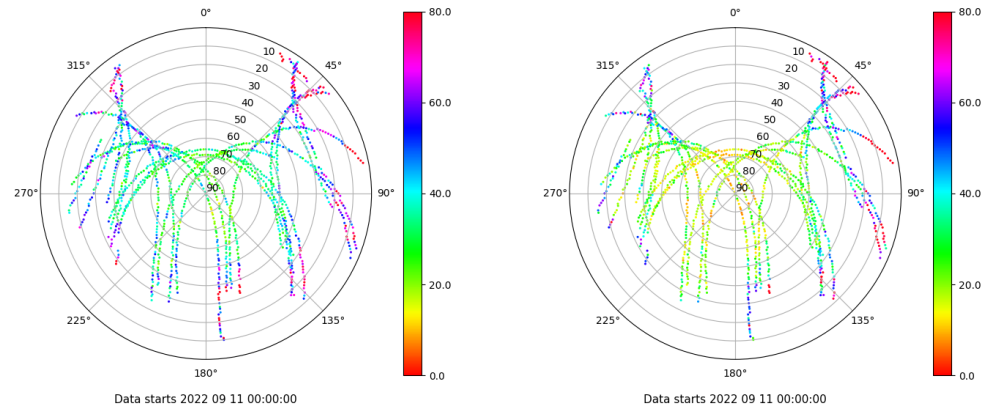
Señal-Ruido GAL E1 y E5

Skyplot for station EIVI. Signal to Noise S1C Data file EIVI00ESP_R_2022254.xtr Skyplot for station EIVI. Signal to Noise S5Q Data file EIVI00ESP_R_2022254.xtr



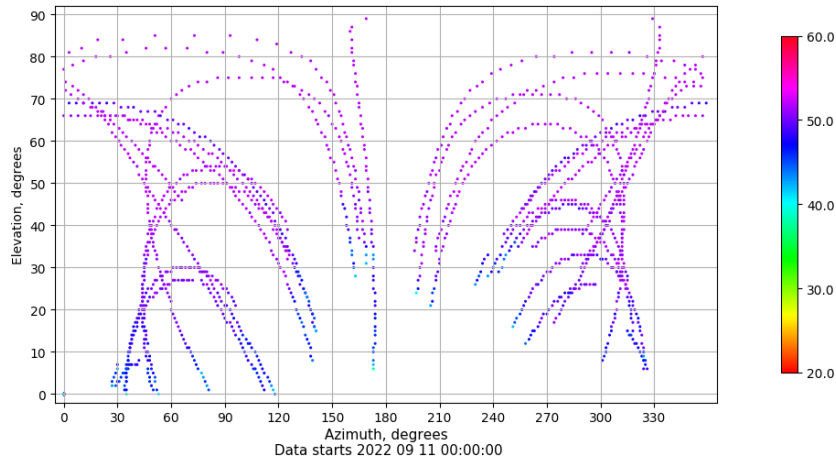
Multipath GAL E1 y E5

Skyplot for station EIVI. Parameter M1C Data file EIVI00ESP_R_2022254.xtr Skyplot for station EIVI. Parameter M5Q Data file EIVI00ESP_R_2022254.xtr



Azimuth-Elevacion

Azimuth-elevation plot for station EIVI. Signal to Noise S1C Data file EIVI00ESP_R_2022254.xtr



Tiempo-Elevacion

Time-elevation plot for station EIVI. Signal to Noise S1C Data file EIVI00ESP_R_2022254.xtr

