

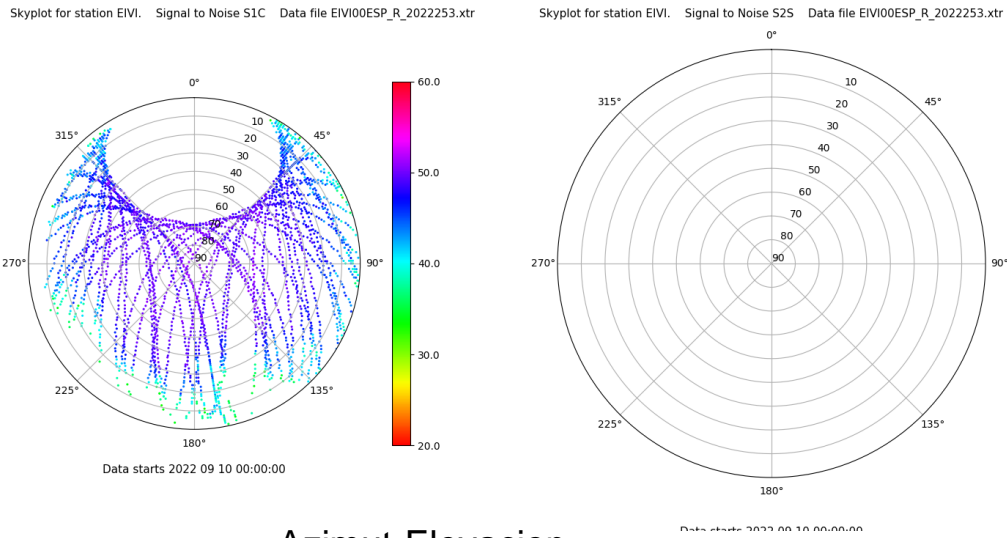
Control de calidad GNSS GPS diario

Estacion: EIVI

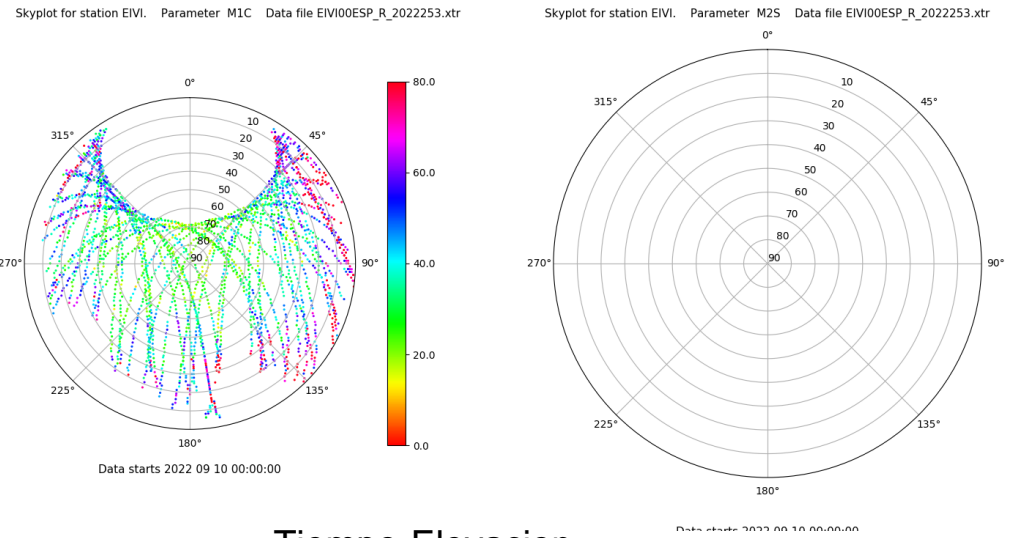
Fecha: 2022 09 10

Dia del año: 253

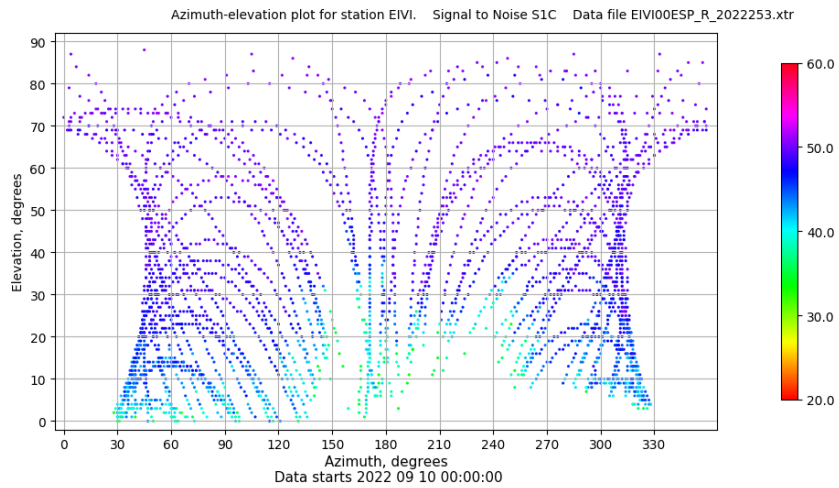
Señal-Ruido GPS L1 y L2



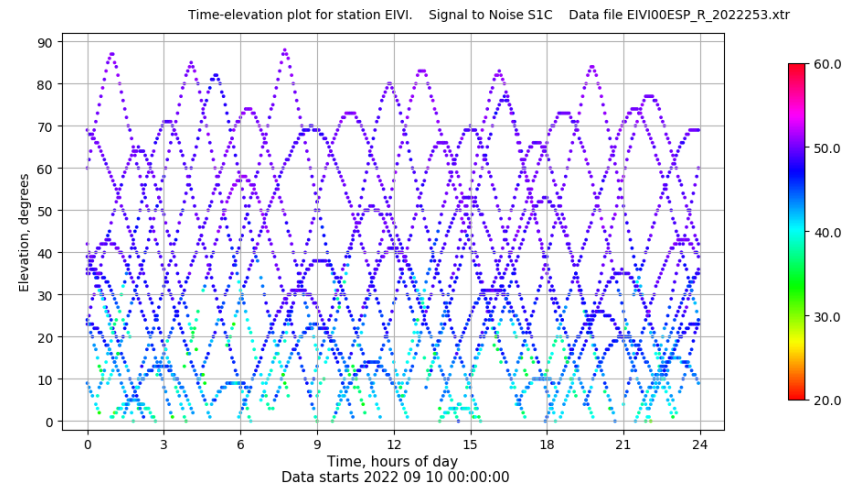
Multipath GPS L1 y L2



Azimut-Elevacion



Tiempo-Elevacion



Control de calidad GNSS GLO diario

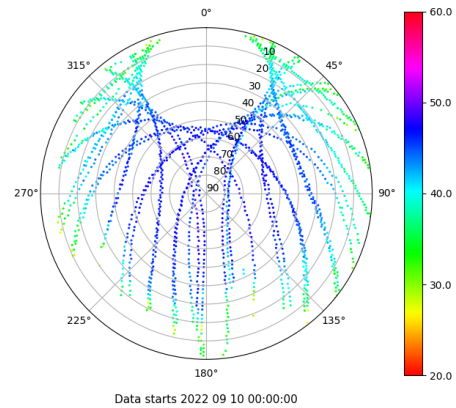
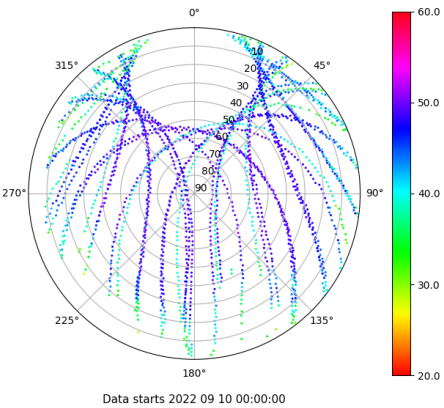
Estacion: EIVI

Fecha: 2022 09 10

Dia del año: 253

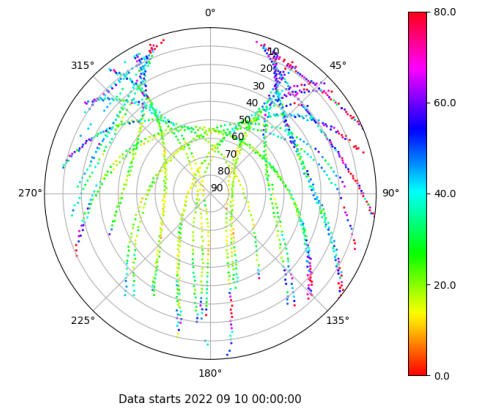
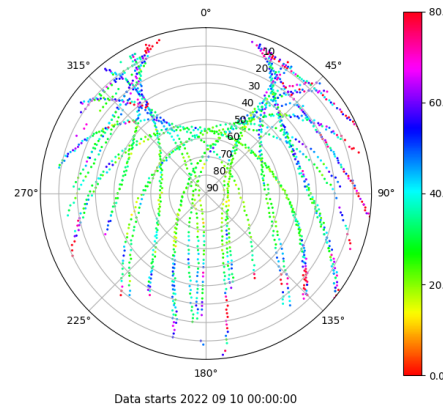
Señal-Ruido GLO L1 y L2

Skyplot for station EIVI. Signal to Noise S1C Data file EIVI00ESP_R_2022253.xtr Skyplot for station EIVI. Signal to Noise S2P Data file EIVI00ESP_R_2022253.xtr



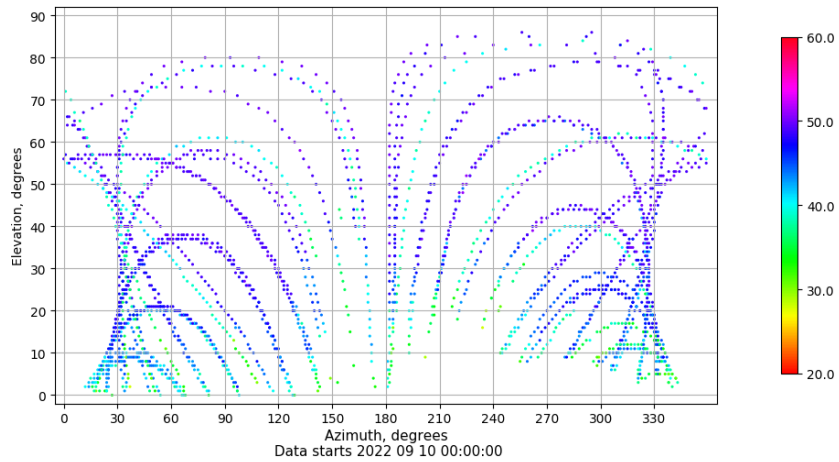
Multipath GLO L1 y L2

Skyplot for station EIVI. Parameter M1C Data file EIVI00ESP_R_2022253.xtr Skyplot for station EIVI. Parameter M2P Data file EIVI00ESP_R_2022253.xtr



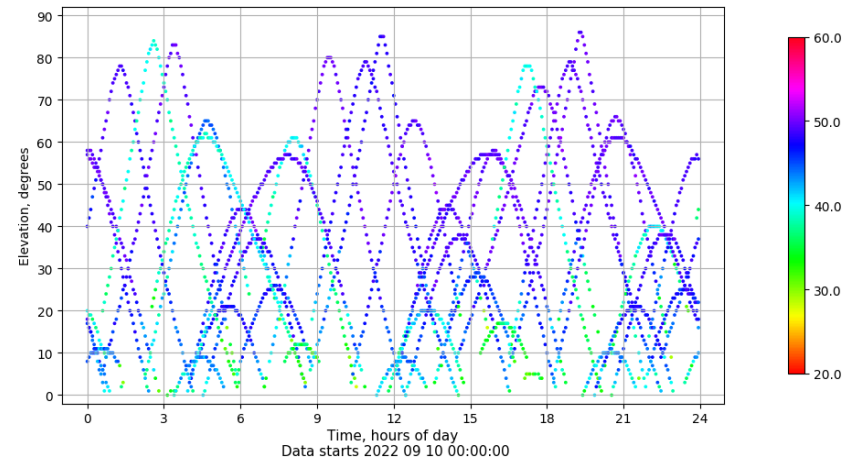
Azimut-Elevacion

Azimuth-elevation plot for station EIVI. Signal to Noise S1C Data file EIVI00ESP_R_2022253.xtr



Tiempo-Elevacion

Time-elevation plot for station EIVI. Signal to Noise S1C Data file EIVI00ESP_R_2022253.xtr



Control de calidad GNSS GAL diario

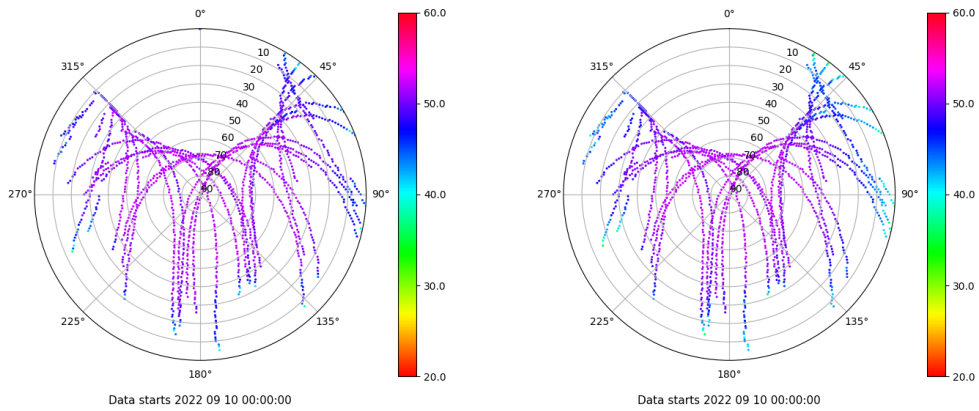
Estacion: EIVI

Fecha: 2022 09 10

Dia del año: 253

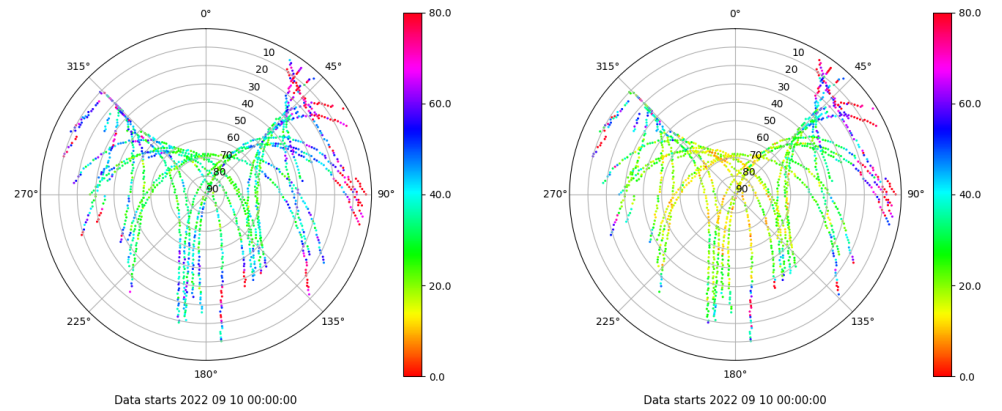
Señal-Ruido GAL E1 y E5

Skyplot for station EIVI. Signal to Noise S1C Data file EIVI00ESP_R_2022253.xtr Skyplot for station EIVI. Signal to Noise S5Q Data file EIVI00ESP_R_2022253.xtr



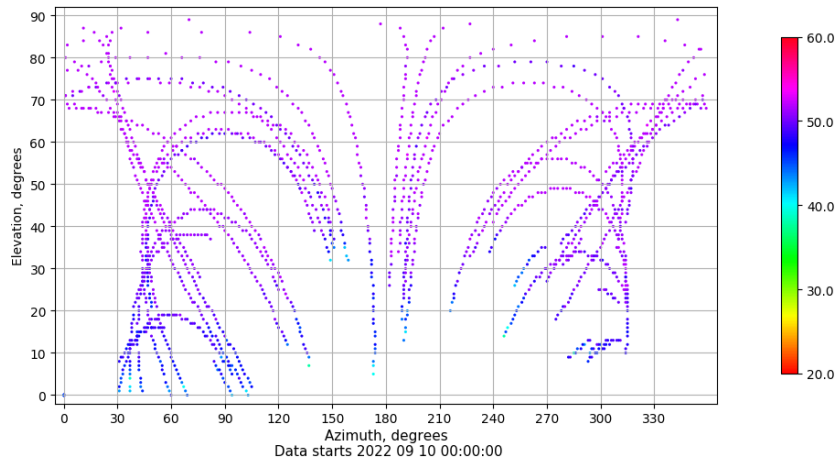
Multipath GAL E1 y E5

Skyplot for station EIVI. Parameter M1C Data file EIVI00ESP_R_2022253.xtr Skyplot for station EIVI. Parameter M5Q Data file EIVI00ESP_R_2022253.xtr



Azimuth-Elevacion

Azimuth-elevation plot for station EIVI. Signal to Noise S1C Data file EIVI00ESP_R_2022253.xtr



Tiempo-Elevacion

Time-elevation plot for station EIVI. Signal to Noise S1C Data file EIVI00ESP_R_2022253.xtr

