

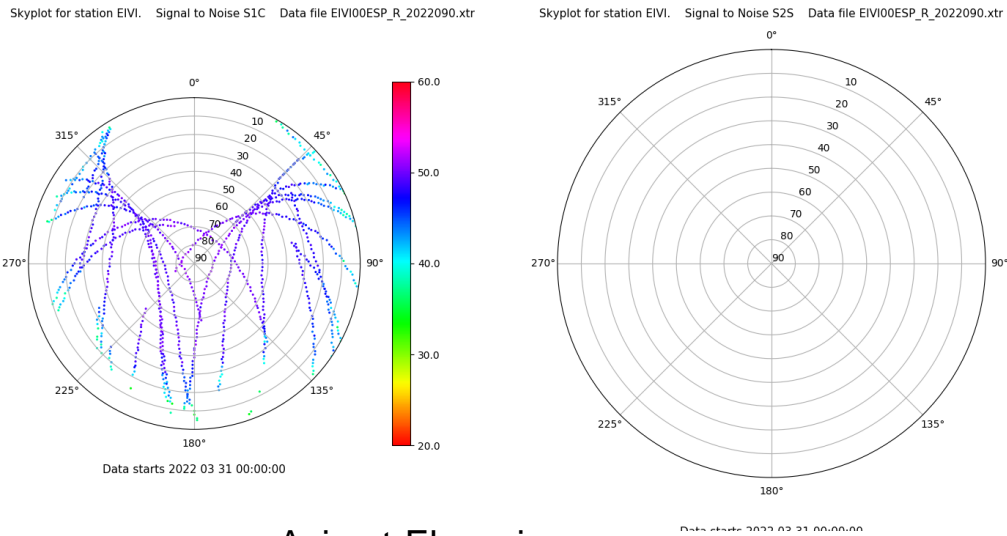
Control de calidad GNSS GPS diario

Estacion: EIVI

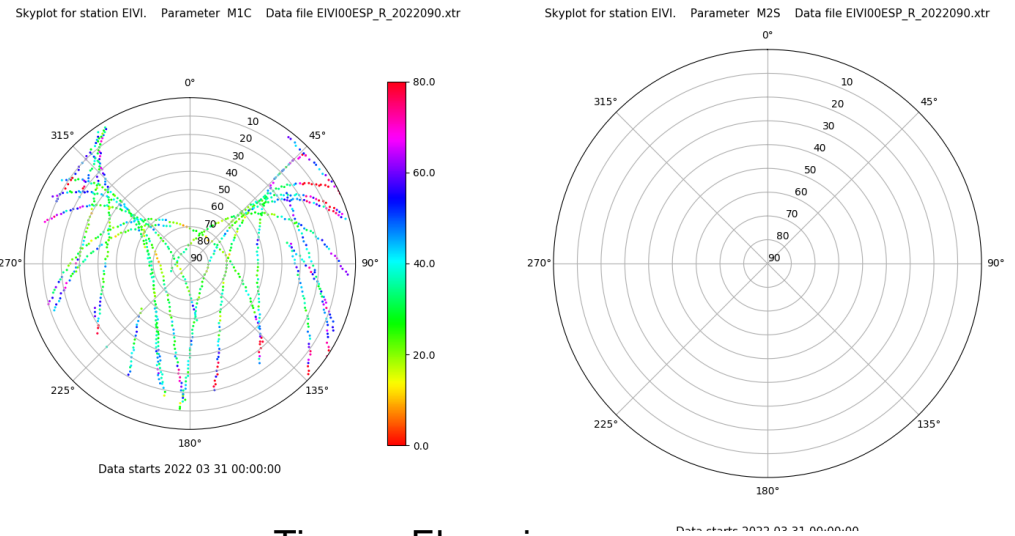
Fecha: 2022 03 31

Dia del año: 090

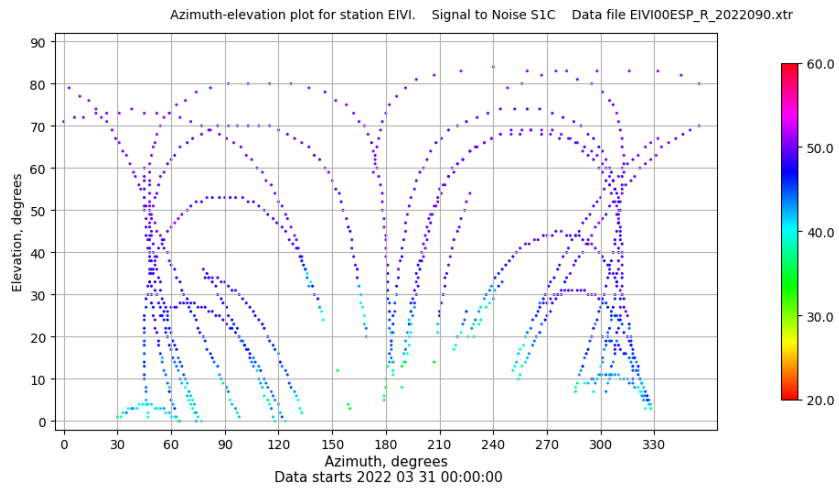
Señal-Ruido GPS L1 y L2



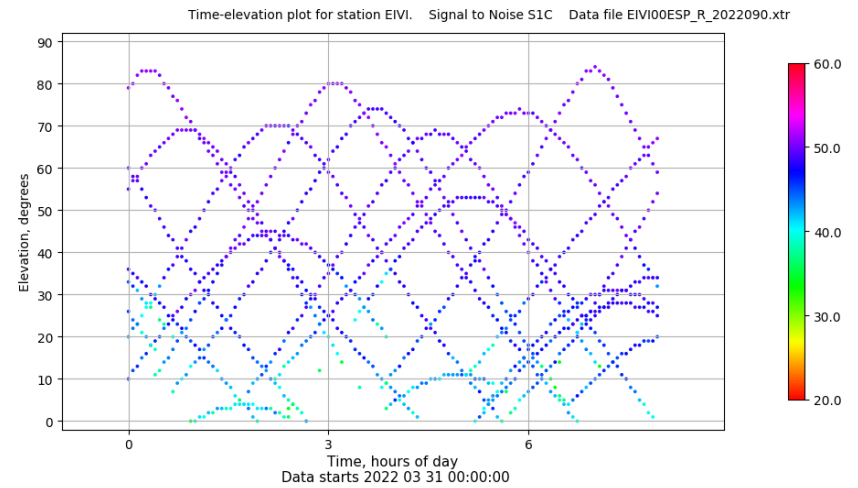
Multipath GPS L1 y L2



Azimut-Elevacion



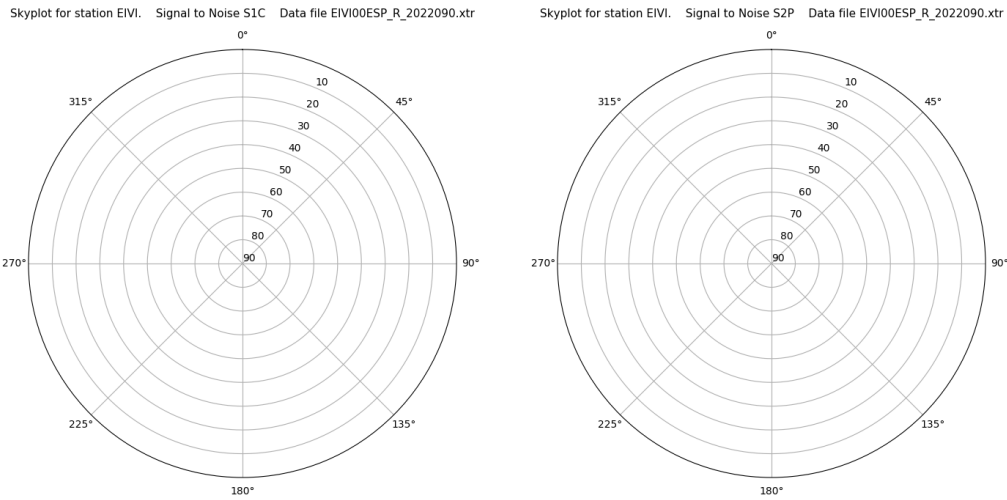
Tiempo-Elevacion



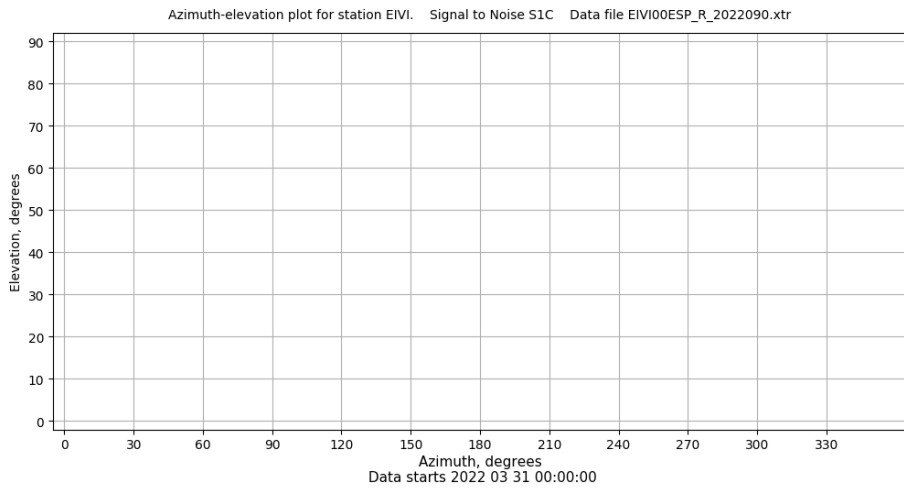
Control de calidad GNSS GLO diario

Estacion: EIVI
 Fecha: 2022 03 31
 Dia del año: 090

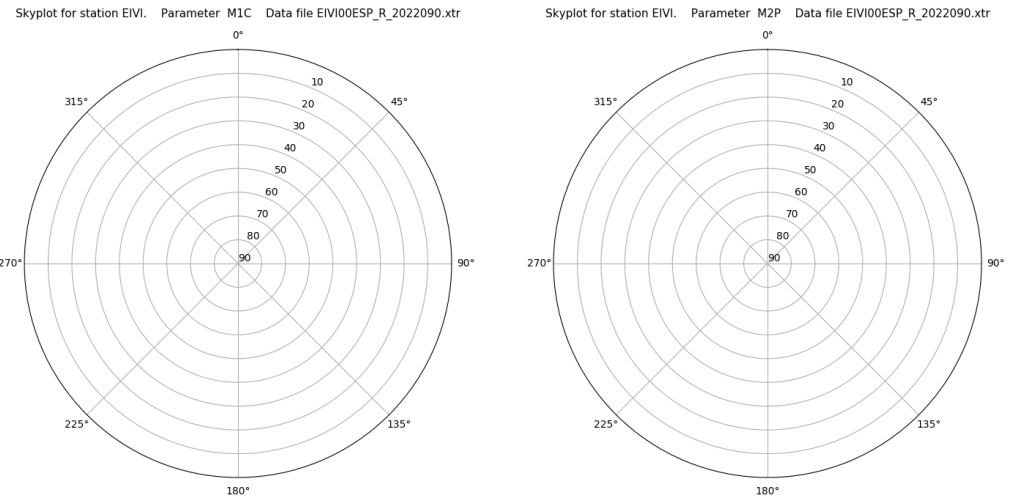
Señal-Ruido GLO L1 y L2



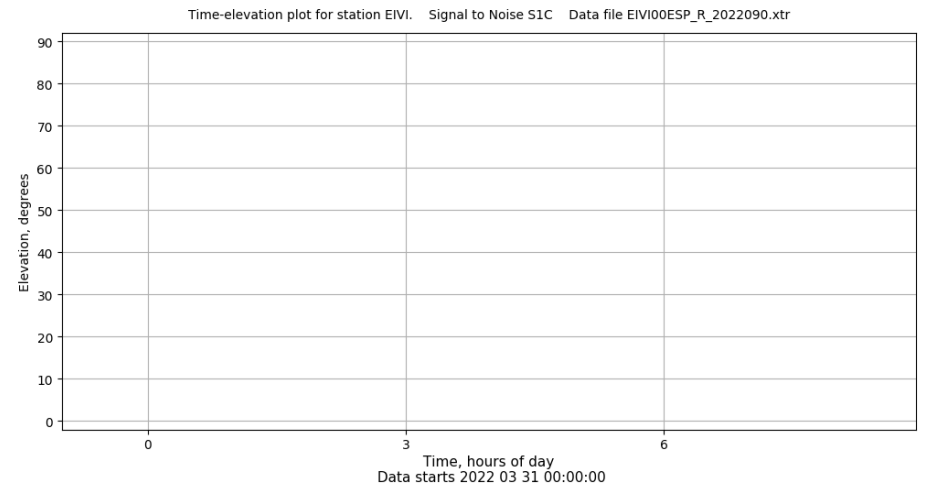
Azimut-Elevacion



Multipath GLO L1 y L2



Tiempo-Elevacion

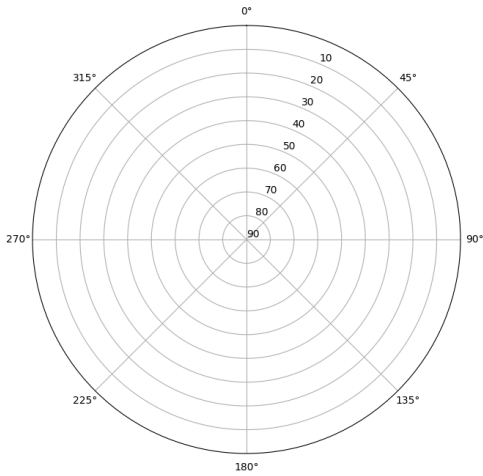


Control de calidad GNSS GAL diario

Estacion: EIVI
 Fecha: 2022 03 31
 Dia del año: 090

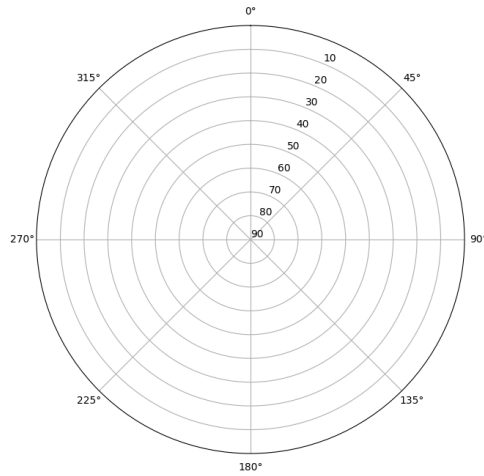
Señal-Ruido GAL E1 y E5

Skyplot for station EIVI. Signal to Noise S1C Data file EIVI00ESP_R_2022090.xtr



Data starts 2022 03 31 00:00:00

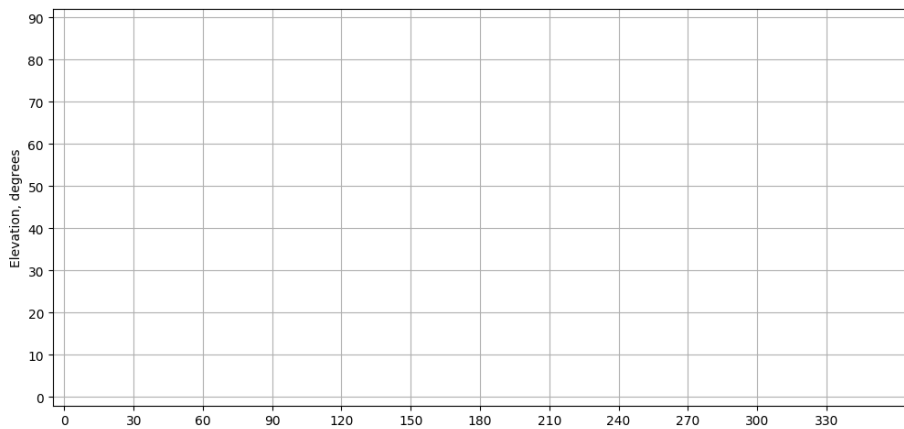
Skyplot for station EIVI. Signal to Noise S5Q Data file EIVI00ESP_R_2022090.xtr



Data starts 2022 03 31 00:00:00

Azimut-Elevacion

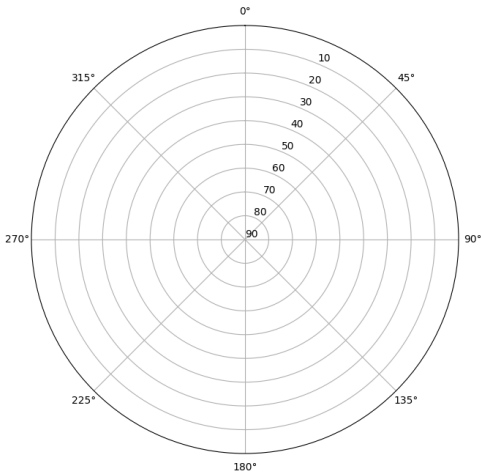
Azimuth-elevation plot for station EIVI. Signal to Noise S1C Data file EIVI00ESP_R_2022090.xtr



Data starts 2022 03 31 00:00:00

Multipath GAL E1 y E5

Skyplot for station EIVI. Parameter M1C Data file EIVI00ESP_R_2022090.xtr



Data starts 2022 03 31 00:00:00

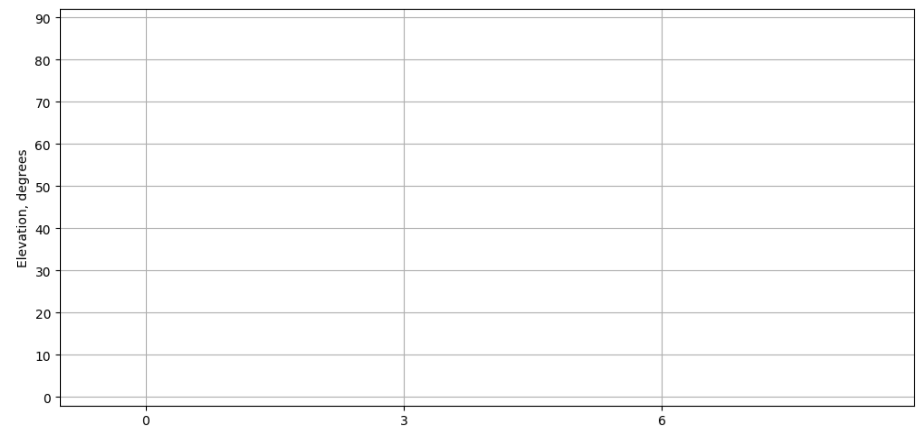
Skyplot for station EIVI. Parameter M5Q Data file EIVI00ESP_R_2022090.xtr



Data starts 2022 03 31 00:00:00

Tiempo-Elevacion

Time-elevation plot for station EIVI. Signal to Noise S1C Data file EIVI00ESP_R_2022090.xtr



Data starts 2022 03 31 00:00:00