

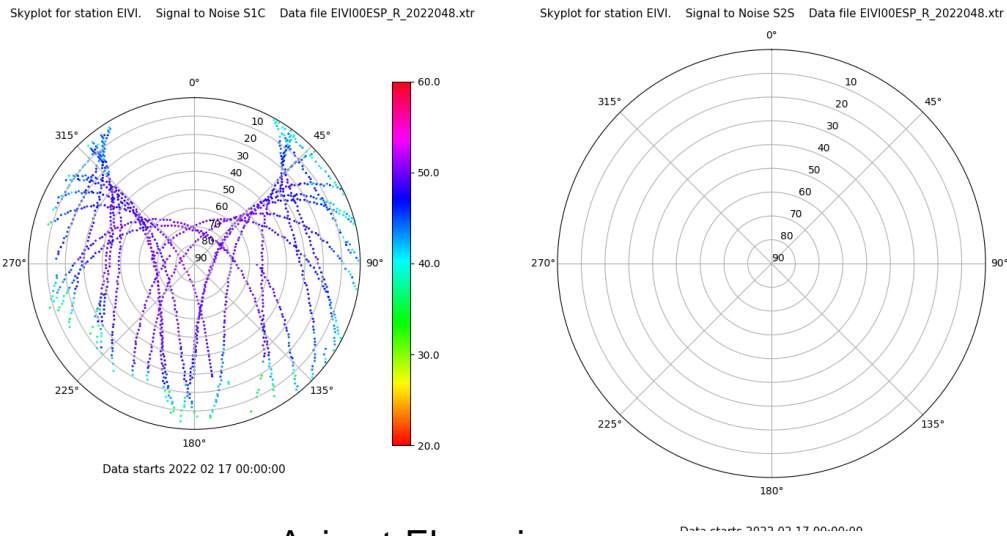
Control de calidad GNSS GPS diario

Estacion: EIVI

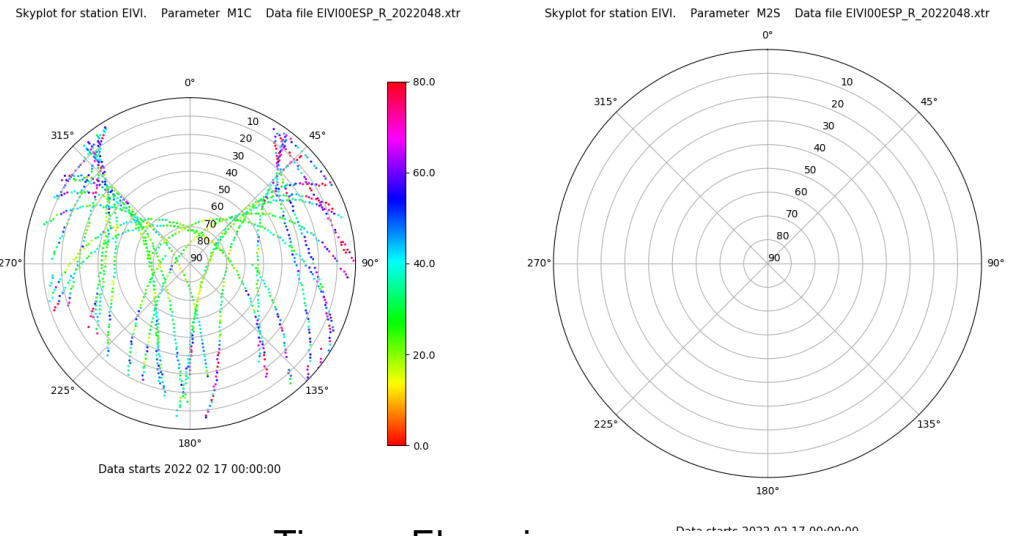
Fecha: 2022 02 17

Dia del año: 048

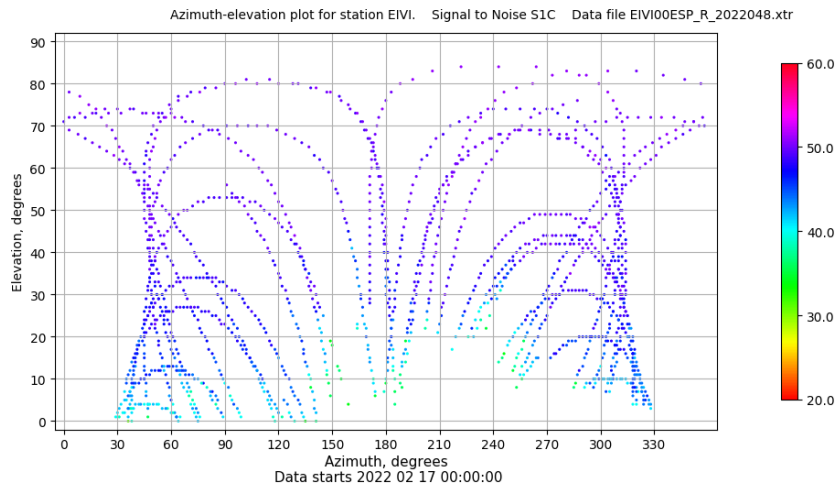
Señal-Ruido GPS L1 y L2



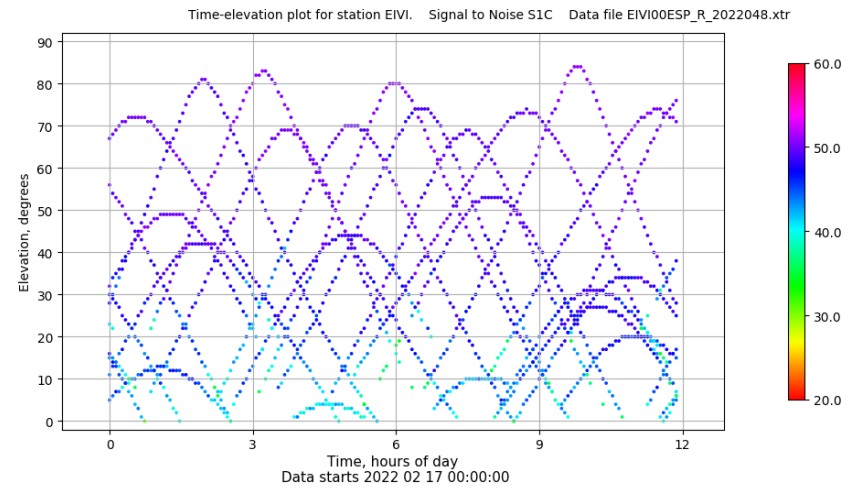
Multipath GPS L1 y L2



Azimut-Elevacion



Tiempo-Elevacion



Control de calidad GNSS GLO diario

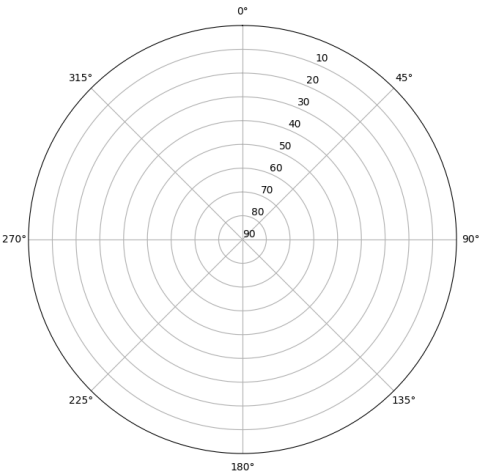
Estacion: EIVI

Fecha: 2022 02 17

Dia del año: 048

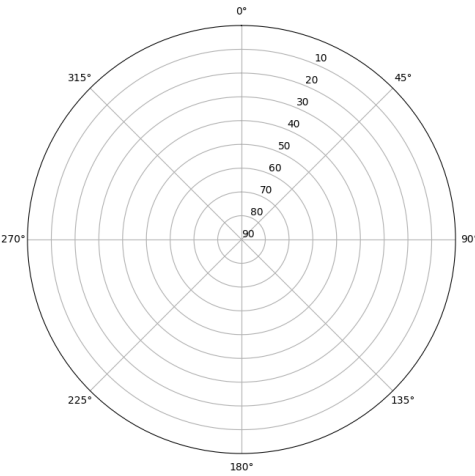
Señal-Ruido GLO L1 y L2

Skyplot for station EIVI. Signal to Noise S1C Data file EIVI00ESP_R_2022048.xtr



Data starts 2022 02 17 00:00:00

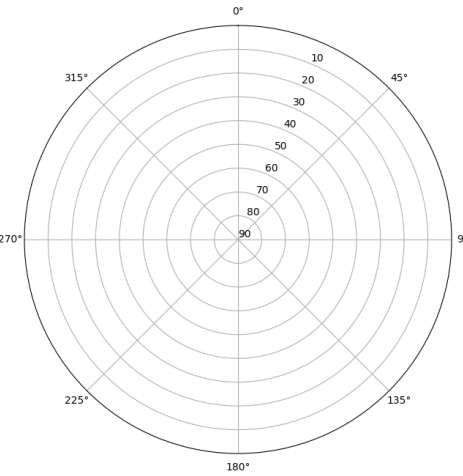
Skyplot for station EIVI. Signal to Noise S2P Data file EIVI00ESP_R_2022048.xtr



Data starts 2022 02 17 00:00:00

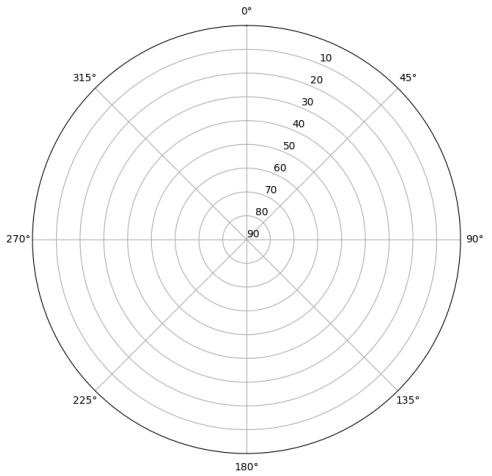
Multipath GLO L1 y L2

Skyplot for station EIVI. Parameter M1C Data file EIVI00ESP_R_2022048.xtr



Data starts 2022 02 17 00:00:00

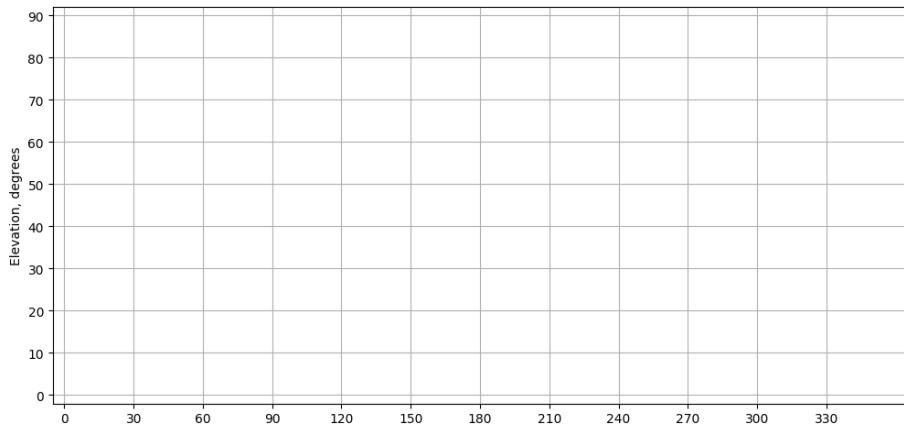
Skyplot for station EIVI. Parameter M2P Data file EIVI00ESP_R_2022048.xtr



Data starts 2022 02 17 00:00:00

Azimut-Elevacion

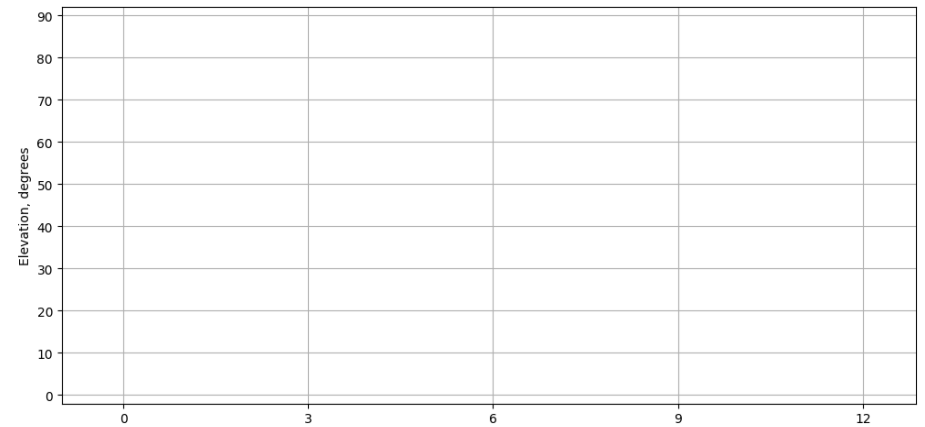
Azimuth-elevation plot for station EIVI. Signal to Noise S1C Data file EIVI00ESP_R_2022048.xtr



Data starts 2022 02 17 00:00:00

Tiempo-Elevacion

Time-elevation plot for station EIVI. Signal to Noise S1C Data file EIVI00ESP_R_2022048.xtr

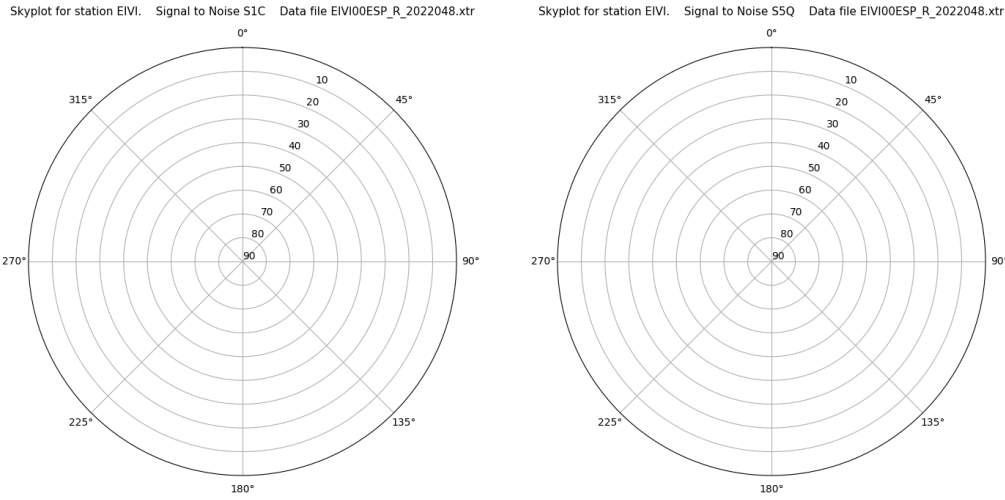


Data starts 2022 02 17 00:00:00

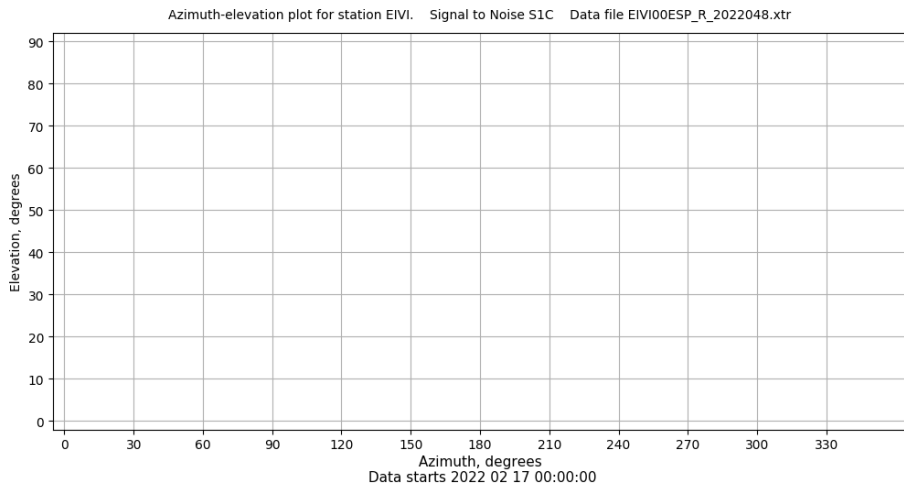
Control de calidad GNSS GAL diario

Estacion: EIVI
 Fecha: 2022 02 17
 Dia del año: 048

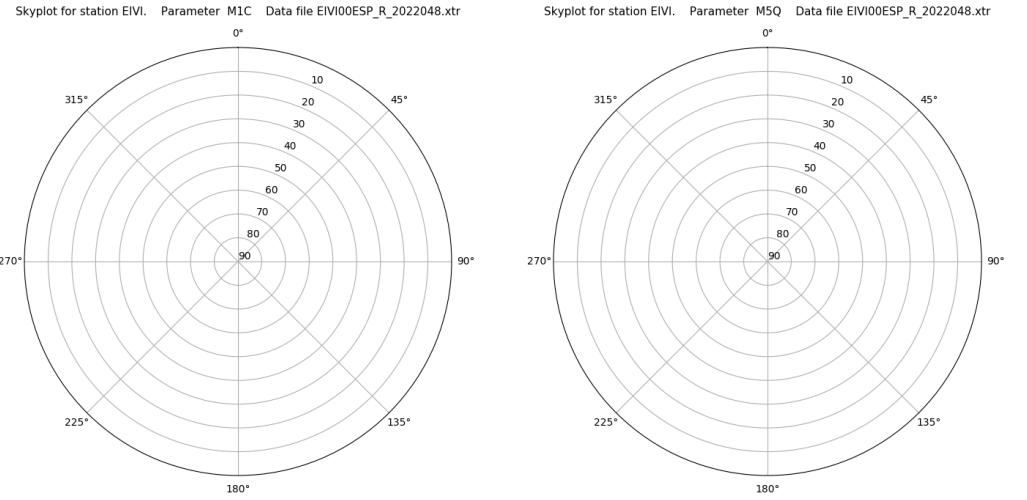
Señal-Ruido GAL E1 y E5



Azimut-Elevacion



Multipath GAL E1 y E5



Tiempo-Elevacion

