

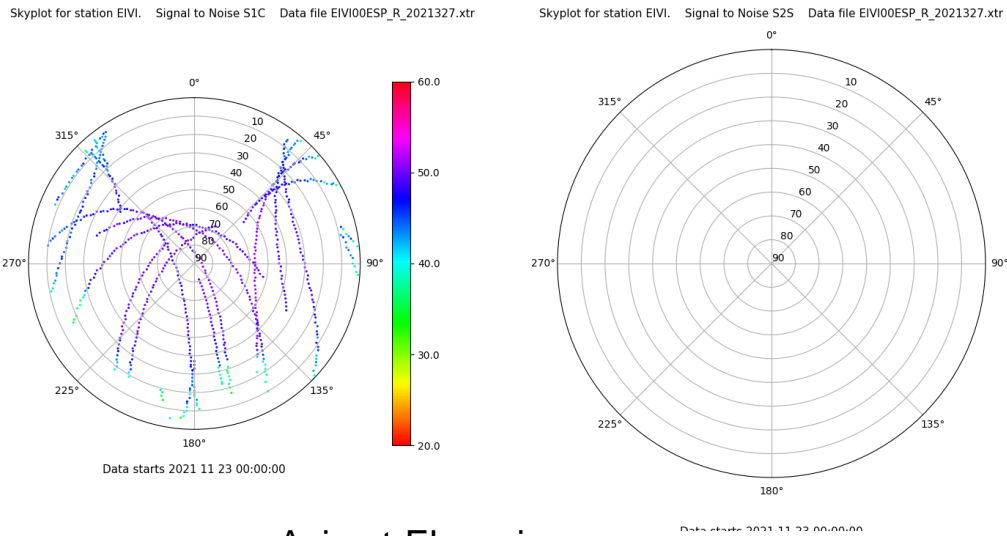
Control de calidad GNSS GPS diario

Estacion: EIVI

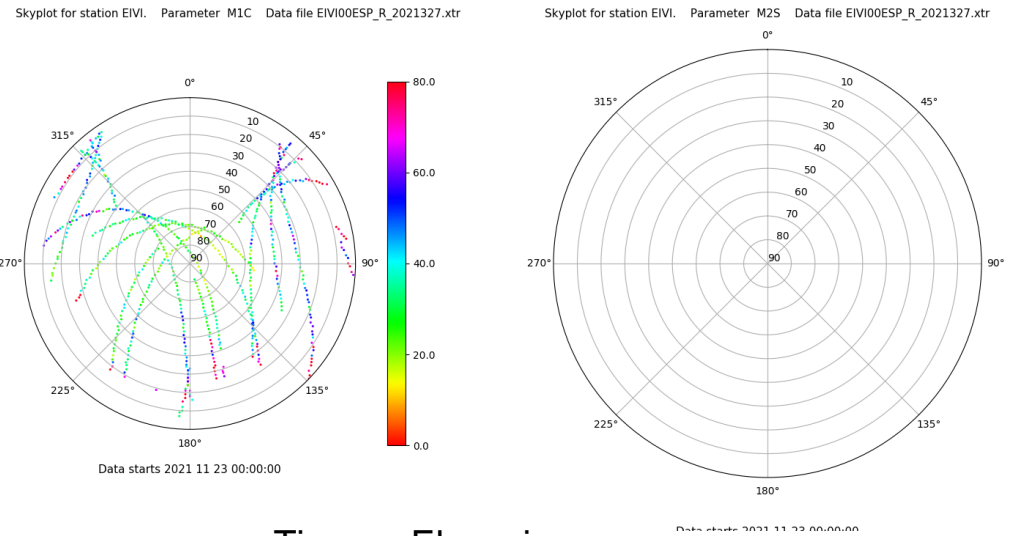
Fecha: 2021 11 23

Dia del año: 327

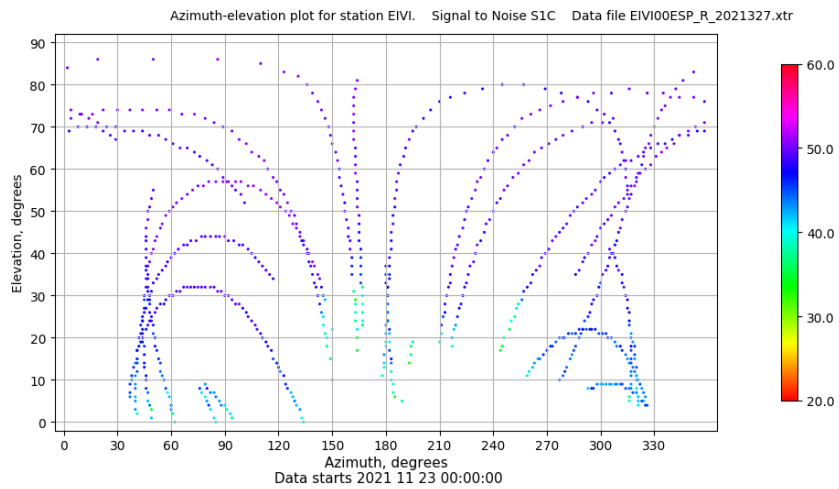
Señal-Ruido GPS L1 y L2



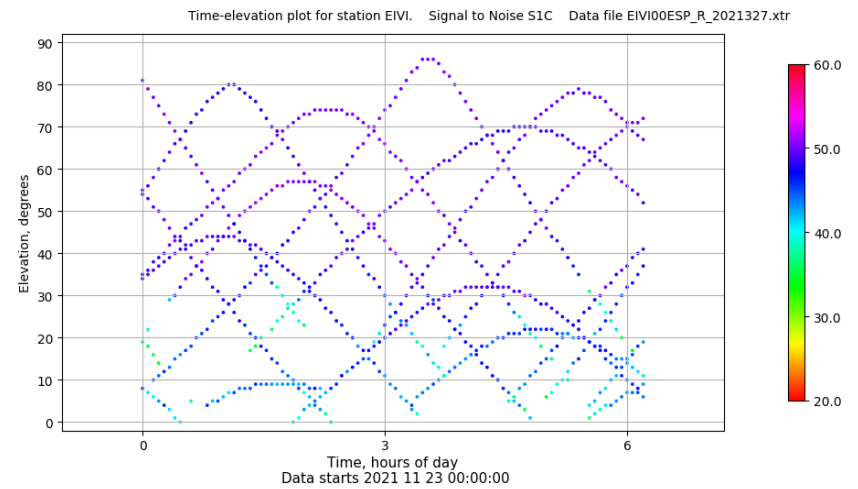
Multipath GPS L1 y L2



Azimut-Elevacion



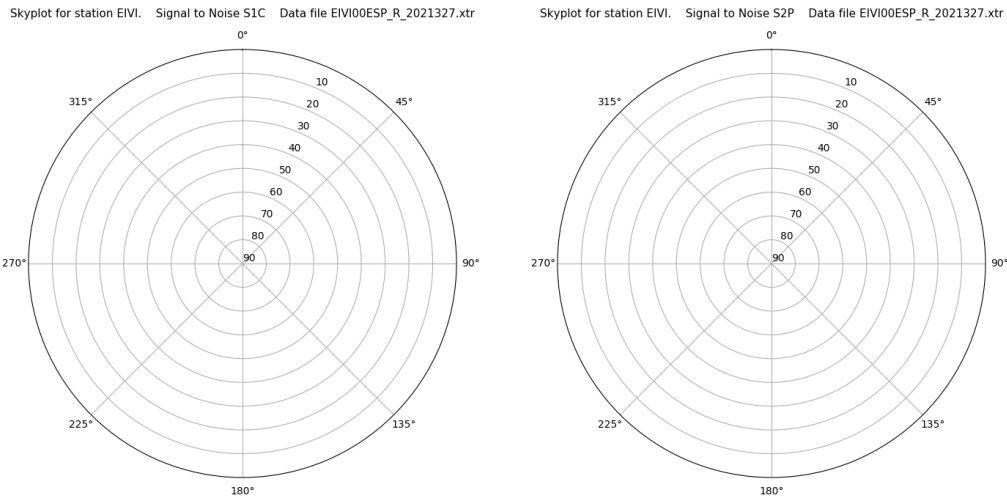
Tiempo-Elevacion



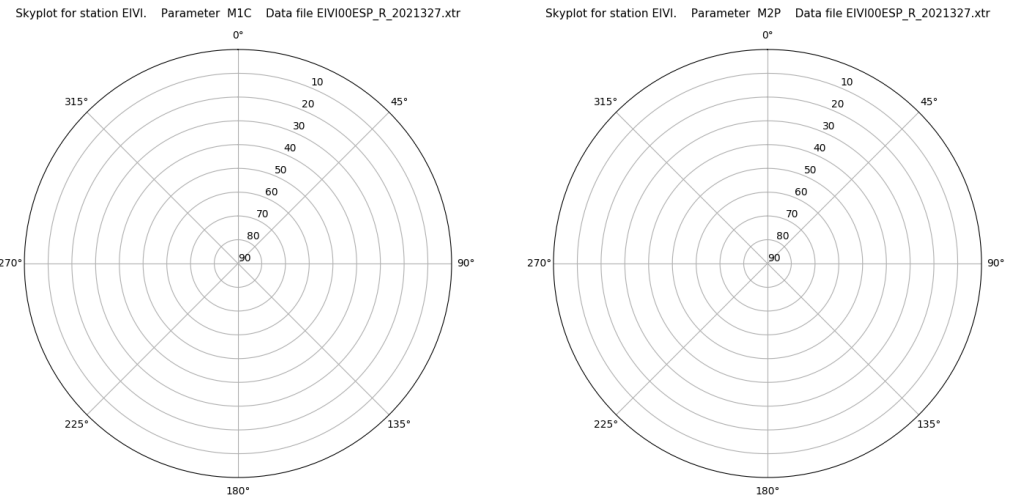
Control de calidad GNSS GLO diario

Estacion: EIVI
 Fecha: 2021 11 23
 Dia del año: 327

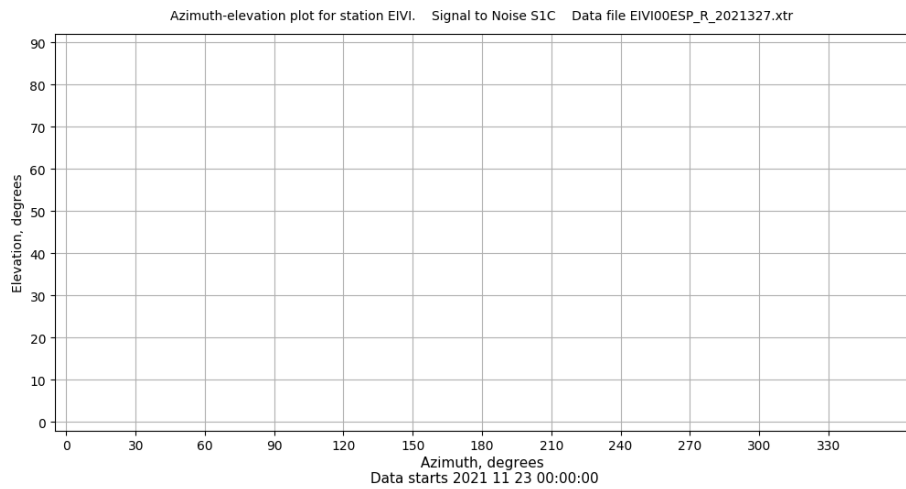
Señal-Ruido GLO L1 y L2



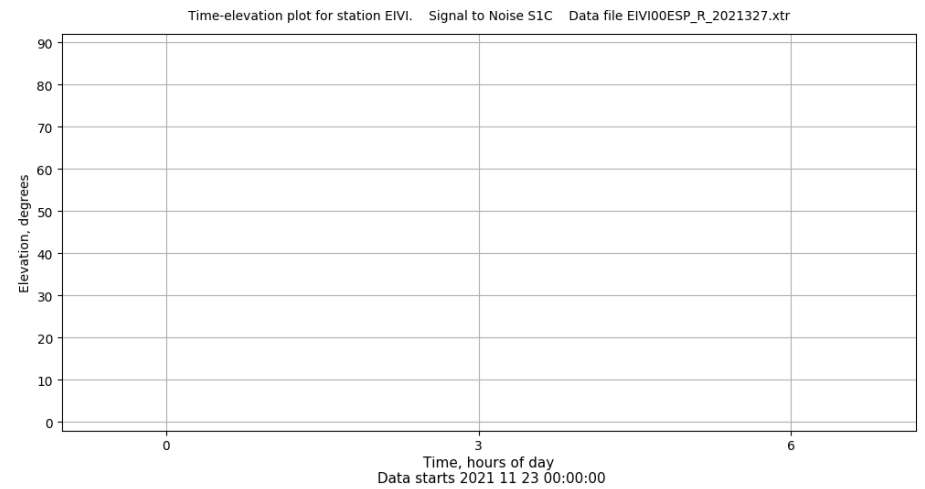
Multipath GLO L1 y L2



Azimut-Elevacion



Tiempo-Elevacion



Control de calidad GNSS GAL diario

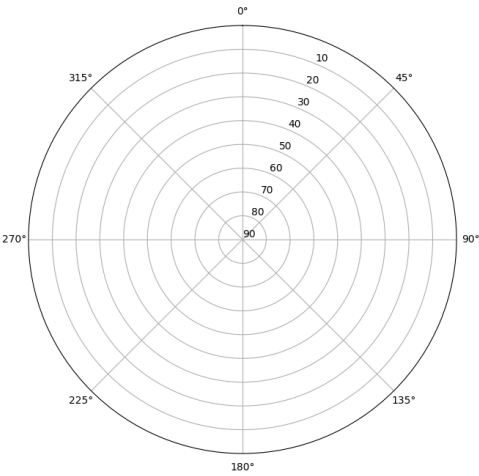
Estacion: EIVI

Fecha: 2021 11 23

Dia del año: 327

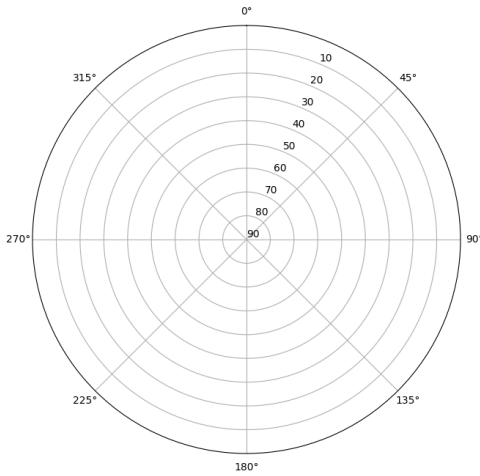
Señal-Ruido GAL E1 y E5

Skyplot for station EIVI. Signal to Noise S1C Data file EIVI00ESP_R_2021327.xtr



Data starts 2021 11 23 00:00:00

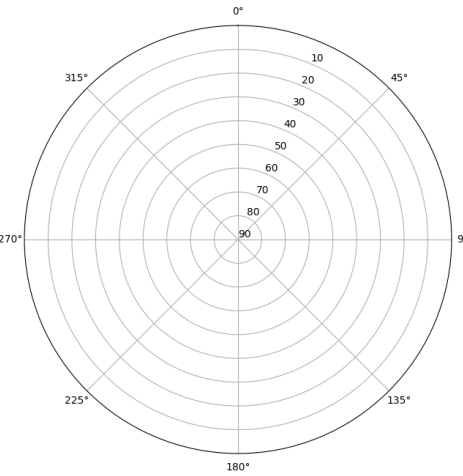
Skyplot for station EIVI. Signal to Noise S5Q Data file EIVI00ESP_R_2021327.xtr



Data starts 2021 11 23 00:00:00

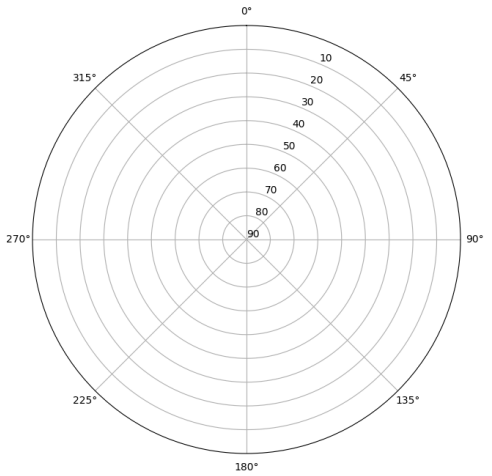
Multipath GAL E1 y E5

Skyplot for station EIVI. Parameter M1C Data file EIVI00ESP_R_2021327.xtr



Data starts 2021 11 23 00:00:00

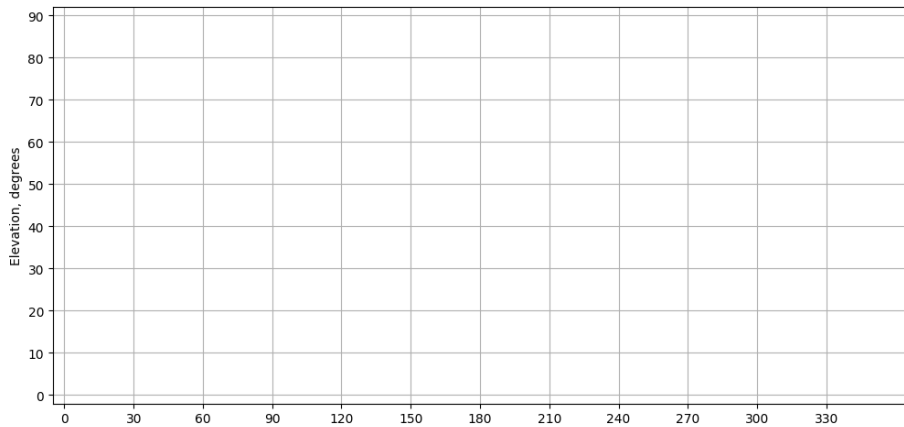
Skyplot for station EIVI. Parameter M5Q Data file EIVI00ESP_R_2021327.xtr



Data starts 2021 11 23 00:00:00

Azimut-Elevacion


Azimuth-elevation plot for station EIVI. Signal to Noise S1C Data file EIVI00ESP_R_2021327.xtr



Data starts 2021 11 23 00:00:00

Tiempo-Elevacion

Time-elevation plot for station EIVI. Signal to Noise S1C Data file EIVI00ESP_R_2021327.xtr



Data starts 2021 11 23 00:00:00