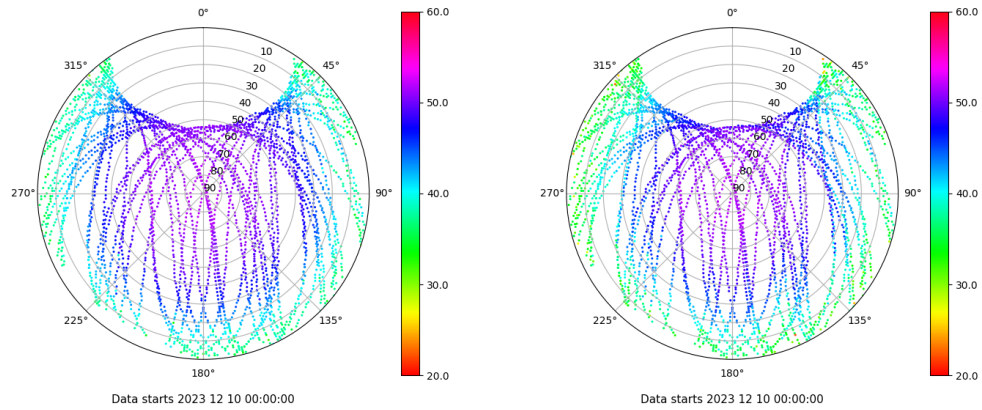


Control de calidad GNSS GPS diario

Estacion: EH01
 Fecha: 2023 12 10
 Día del año: 344

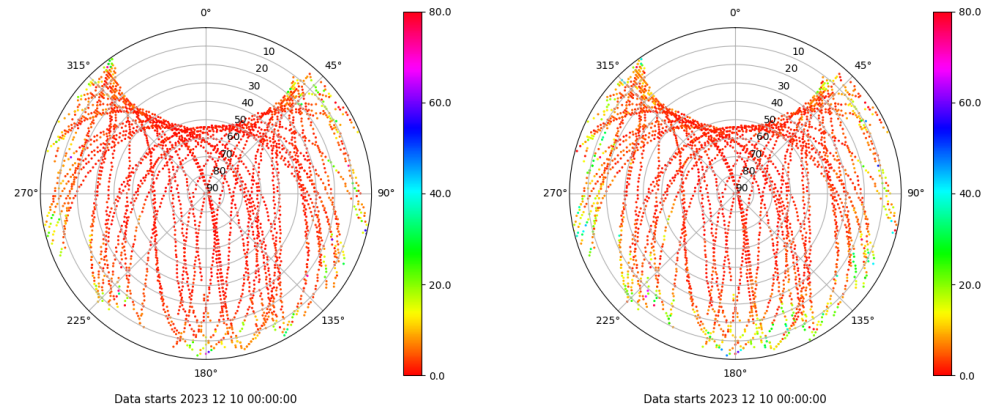
Señal-Ruido GPS L1 y L2

Skyplot for station EH01. Signal to Noise S1C Data file EH0100ESP_R_2023344.xtr Skyplot for station EH01. Signal to Noise S2W Data file EH0100ESP_R_2023344.xtr



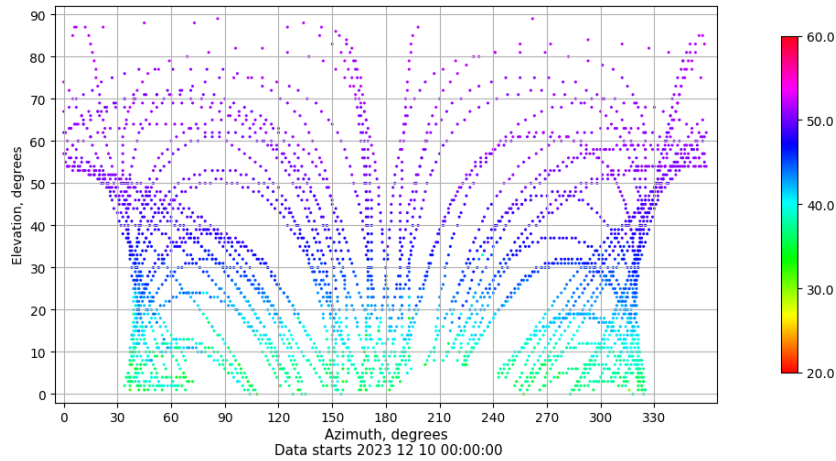
Multipath GPS L1 y L2

Skyplot for station EH01. Parameter M1C Data file EH0100ESP_R_2023344.xtr Skyplot for station EH01. Parameter M2W Data file EH0100ESP_R_2023344.xtr



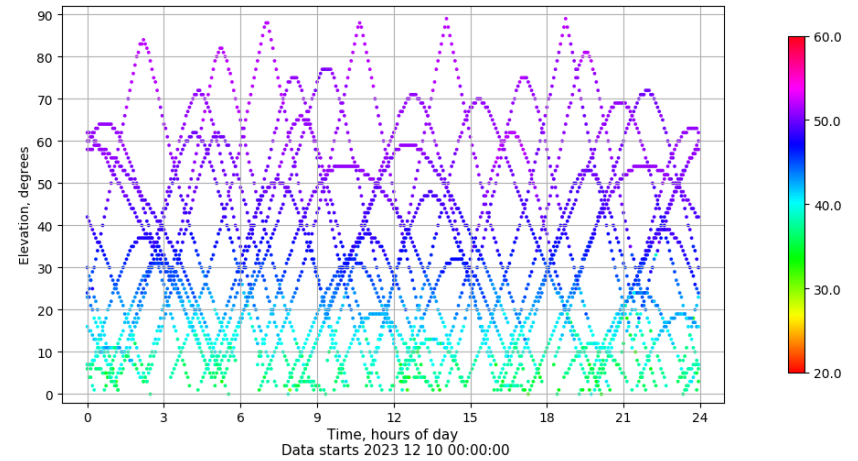
Azimut-Elevacion

Azimuth-elevation plot for station EH01. Signal to Noise S1C Data file EH0100ESP_R_2023344.xtr



Tiempo-Elevacion

Time-elevation plot for station EH01. Signal to Noise S1C Data file EH0100ESP_R_2023344.xtr

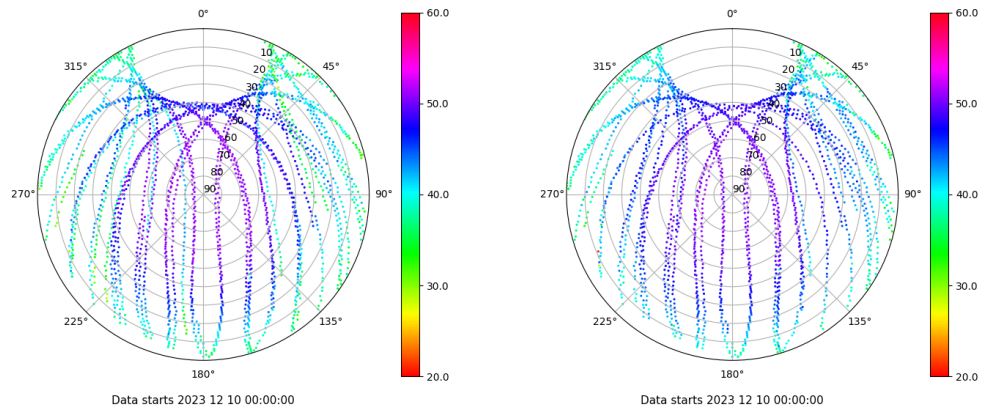


Control de calidad GNSS GLO diario

Estacion: EH01
 Fecha: 2023 12 10
 Dia del año: 344

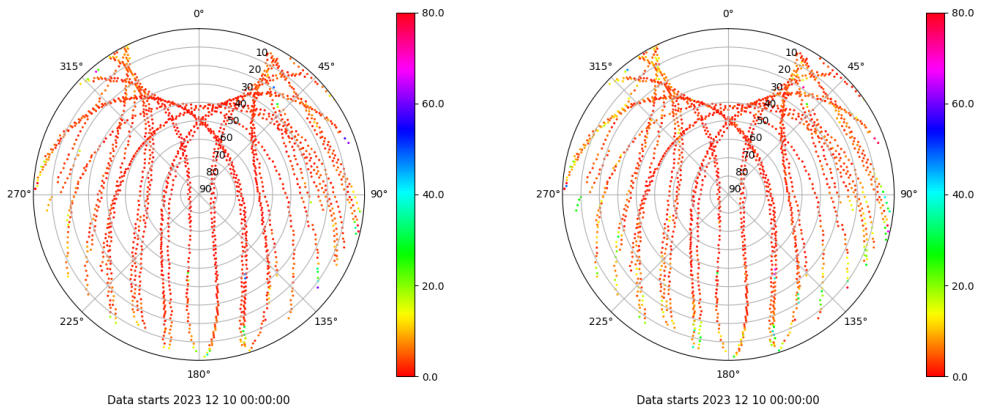
Señal-Ruido GLO L1 y L2

Skyplot for station EH01. Signal to Noise S1C Data file EH0100ESP_R_2023344.xtr Skyplot for station EH01. Signal to Noise S2P Data file EH0100ESP_R_2023344.xtr



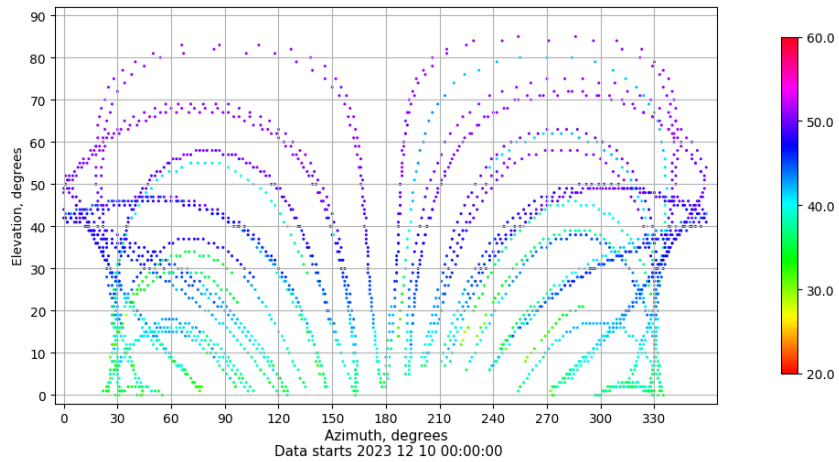
Multipath GLO L1 y L2

Skyplot for station EH01. Parameter M1C Data file EH0100ESP_R_2023344.xtr Skyplot for station EH01. Parameter M2P Data file EH0100ESP_R_2023344.xtr



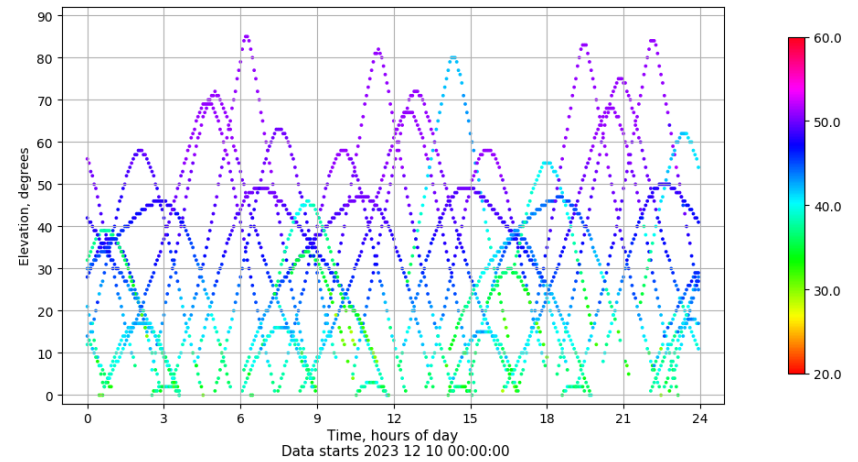
Azimuth-Elevacion

Azimuth-elevation plot for station EH01. Signal to Noise S1C Data file EH0100ESP_R_2023344.xtr



Tiempo-Elevacion

Time-elevation plot for station EH01. Signal to Noise S1C Data file EH0100ESP_R_2023344.xtr

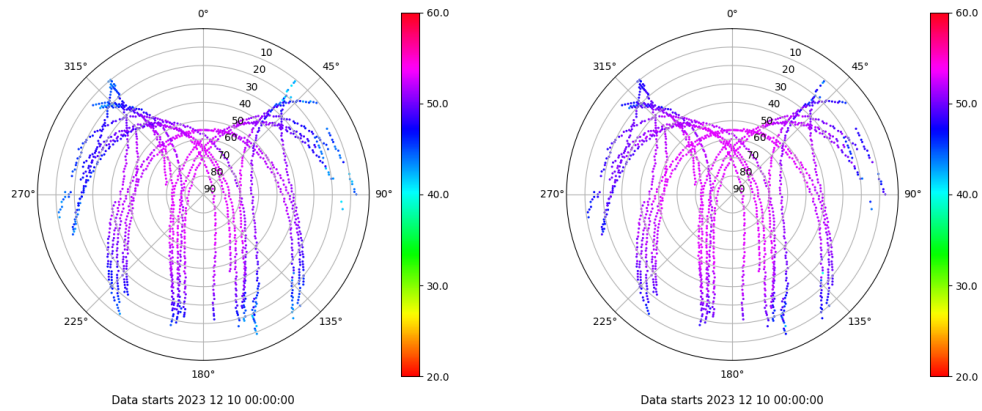


Control de calidad GNSS GAL diario

Estacion: EH01
 Fecha: 2023 12 10
 Dia del año: 344

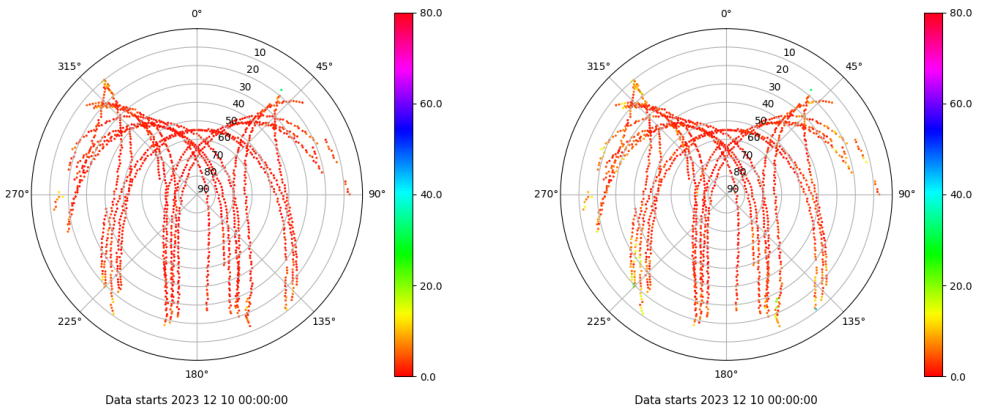
Señal-Ruido GAL E1 y E5

Skyplot for station EH01. Signal to Noise S1C Data file EH0100ESP_R_2023344.xtr Skyplot for station EH01. Signal to Noise S5Q Data file EH0100ESP_R_2023344.xtr



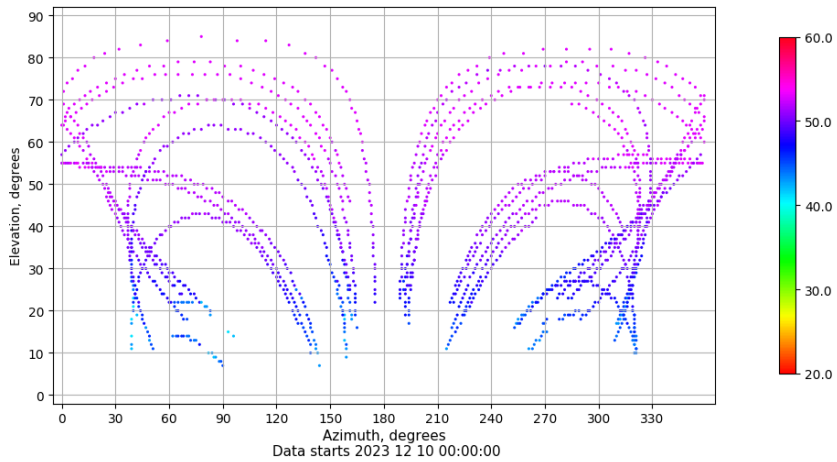
Multipath GAL E1 y E5

Skyplot for station EH01. Parameter M1C Data file EH0100ESP_R_2023344.xtr Skyplot for station EH01. Parameter M5Q Data file EH0100ESP_R_2023344.xtr



Azimuth-Elevacion

Azimuth-elevation plot for station EH01. Signal to Noise S1C Data file EH0100ESP_R_2023344.xtr



Tiempo-Elevacion

Time-elevation plot for station EH01. Signal to Noise S1C Data file EH0100ESP_R_2023344.xtr

