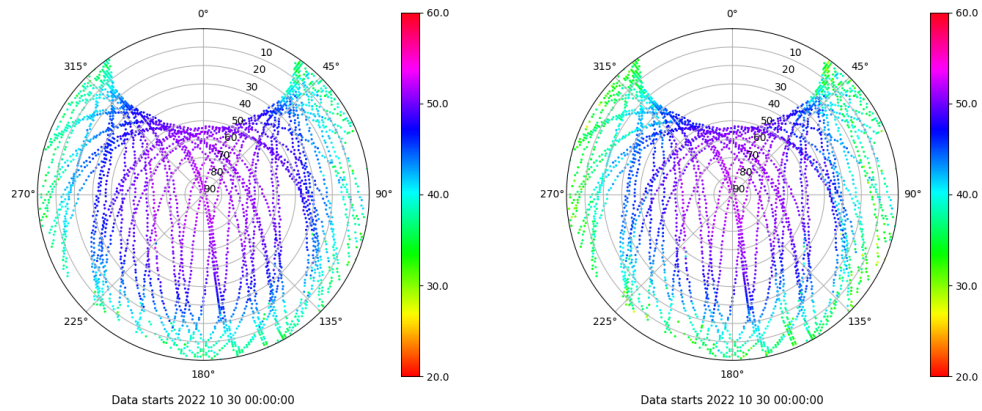


# Control de calidad GNSS GPS diario

Estacion: EH01  
 Fecha: 2022 10 30  
 Dia del año: 303

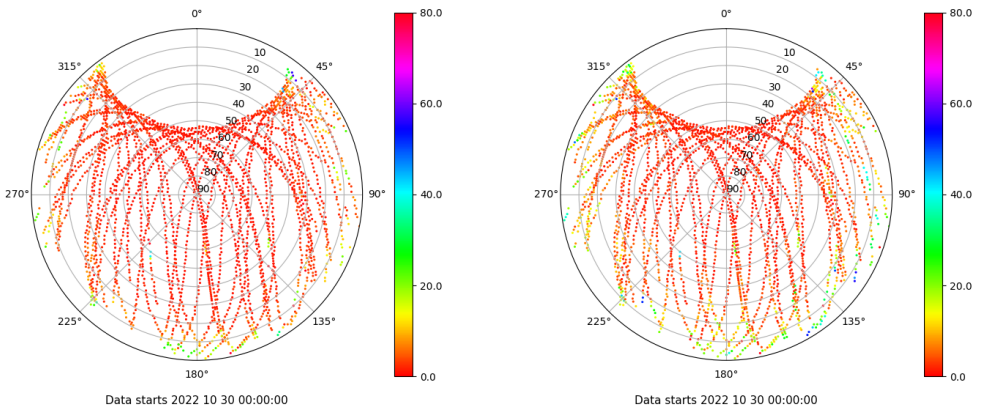
## Señal-Ruido GPS L1 y L2

Skyplot for station EH01. Signal to Noise S1C Data file EH0100ESP\_R\_2022303.xtr Skyplot for station EH01. Signal to Noise S2W Data file EH0100ESP\_R\_2022303.xtr



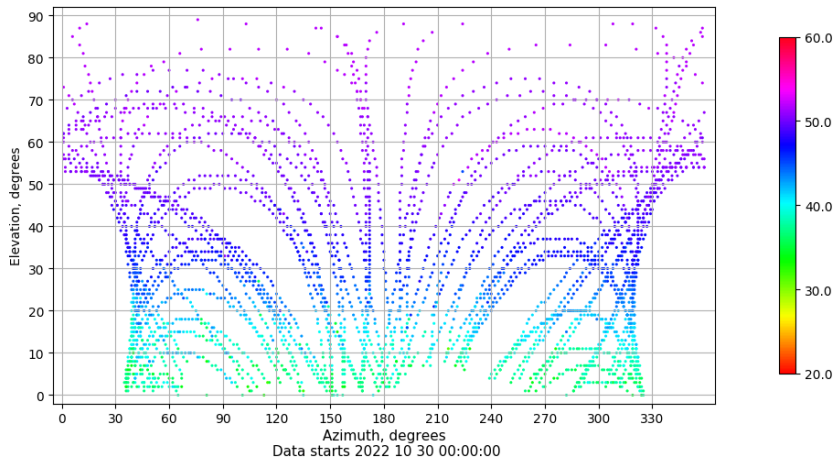
## Multipath GPS L1 y L2

Skyplot for station EH01. Parameter M1C Data file EH0100ESP\_R\_2022303.xtr Skyplot for station EH01. Parameter M2W Data file EH0100ESP\_R\_2022303.xtr



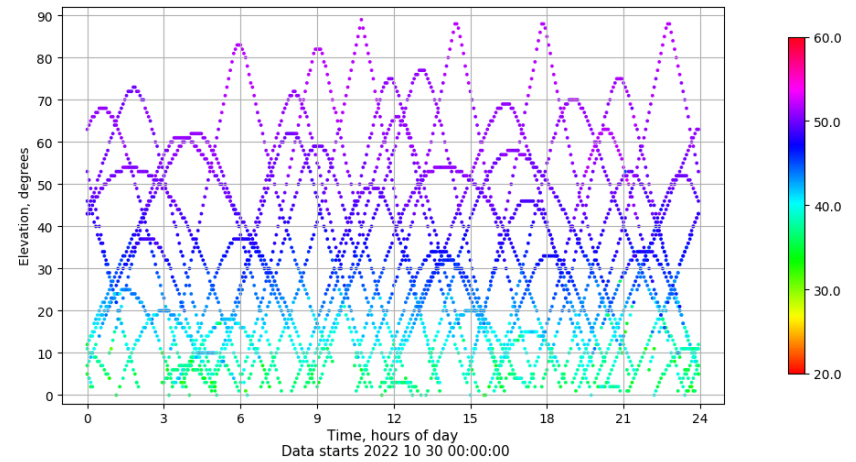
## Azimut-Elevacion

Azimuth-elevation plot for station EH01. Signal to Noise S1C Data file EH0100ESP\_R\_2022303.xtr



## Tiempo-Elevacion

Time-elevation plot for station EH01. Signal to Noise S1C Data file EH0100ESP\_R\_2022303.xtr



## Control de calidad GNSS GLO diario

Estacion: EH01

Fecha: 2022 10 30

Día del año: 303

Señal-Ruido GLO L1 y L2

Multipath GLO L1 y L2

No existen gráficos para GLO