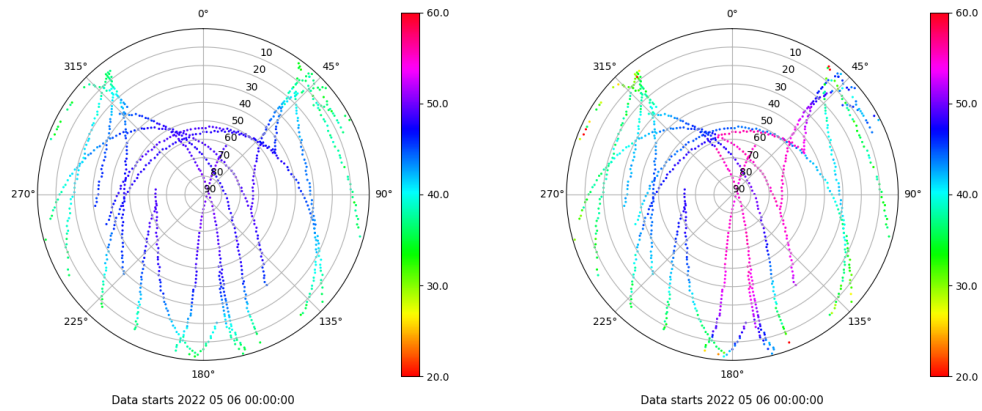


Control de calidad GNSS GPS diario

Estacion: EH01
 Fecha: 2022 05 06
 Día del año: 126

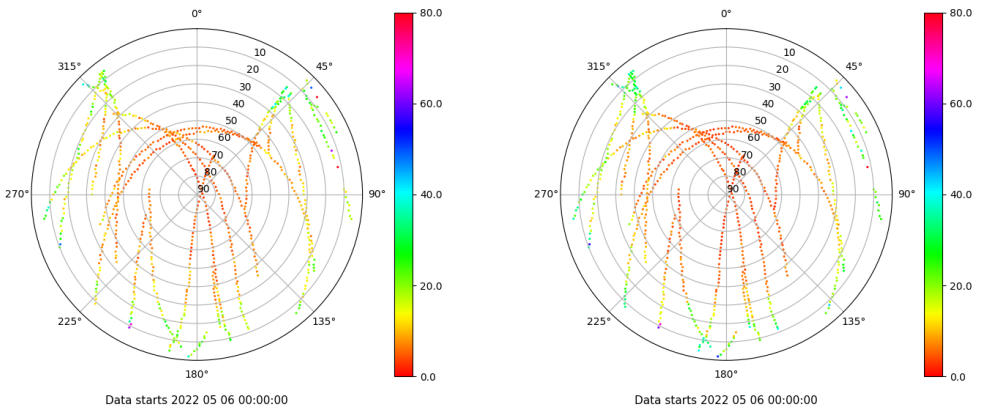
Señal-Ruido GPS L1 y L2

Skyplot for station EH01. Signal to Noise S1C Data file EH0100ESP_R_2022126.xtr Skyplot for station EH01. Signal to Noise S2W Data file EH0100ESP_R_2022126.xtr



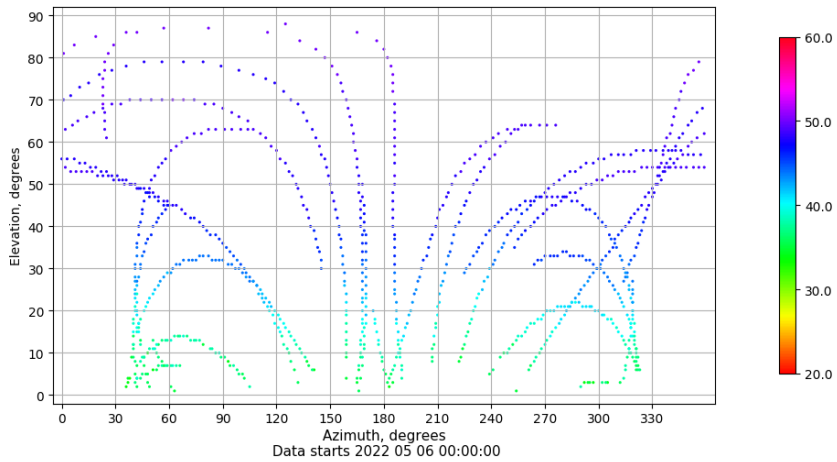
Multipath GPS L1 y L2

Skyplot for station EH01. Parameter M1C Data file EH0100ESP_R_2022126.xtr Skyplot for station EH01. Parameter M2W Data file EH0100ESP_R_2022126.xtr



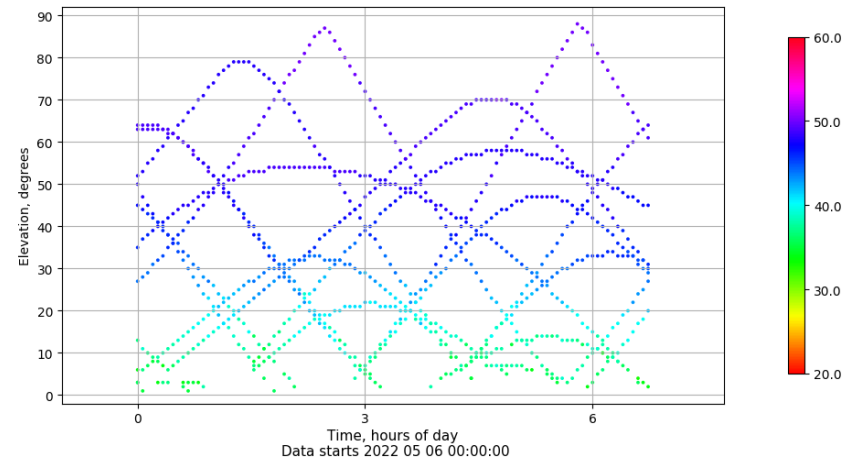
Azimut-Elevacion

Azimuth-elevation plot for station EH01. Signal to Noise S1C Data file EH0100ESP_R_2022126.xtr



Tiempo-Elevacion

Time-elevation plot for station EH01. Signal to Noise S1C Data file EH0100ESP_R_2022126.xtr



Control de calidad GNSS GLO diario

Estacion: EH01

Fecha: 2022 05 06

Día del año: 126

Señal-Ruido GLO L1 y L2

Multipath GLO L1 y L2

No existen gráficos para GLO