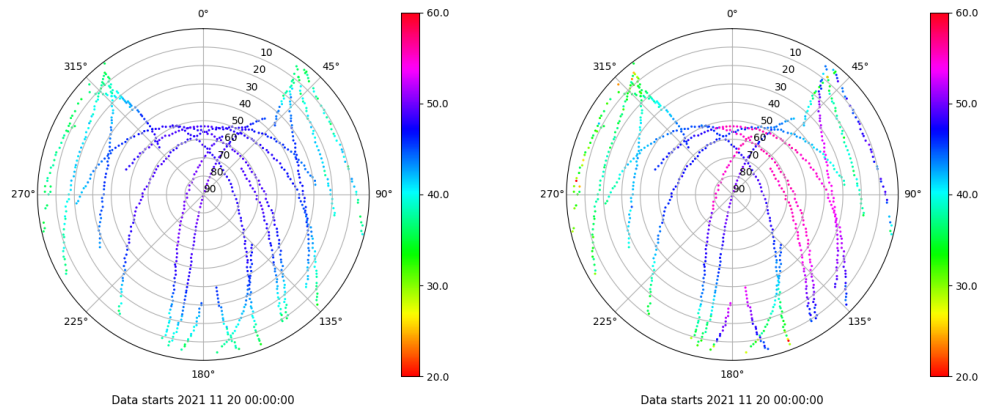


# Control de calidad GNSS GPS diario

Estacion: EH01  
 Fecha: 2021 11 20  
 Dia del año: 324

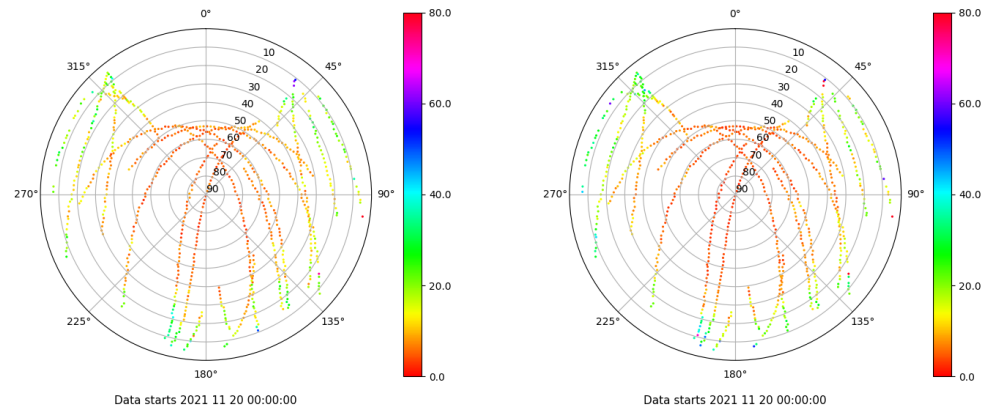
## Señal-Ruido GPS L1 y L2

Skyplot for station EH01. Signal to Noise S1C Data file EH0100ESP\_R\_2021324.xtr Skyplot for station EH01. Signal to Noise S2W Data file EH0100ESP\_R\_2021324.xtr



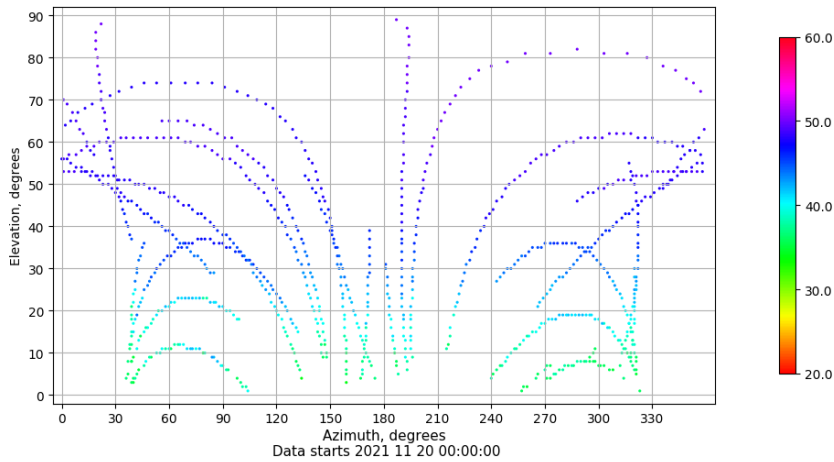
## Multipath GPS L1 y L2

Skyplot for station EH01. Parameter M1C Data file EH0100ESP\_R\_2021324.xtr Skyplot for station EH01. Parameter M2W Data file EH0100ESP\_R\_2021324.xtr



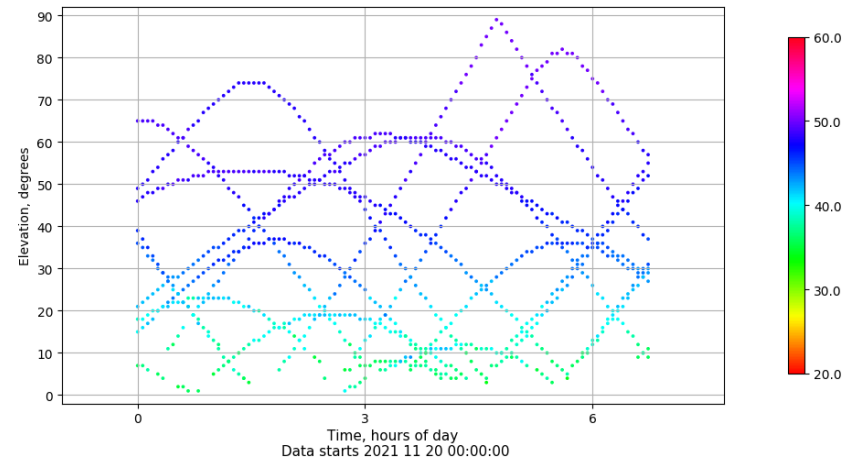
## Azimuth-Elevacion

Azimuth-elevation plot for station EH01. Signal to Noise S1C Data file EH0100ESP\_R\_2021324.xtr



## Tiempo-Elevacion

Time-elevation plot for station EH01. Signal to Noise S1C Data file EH0100ESP\_R\_2021324.xtr



## Control de calidad GNSS GLO diario

Estacion: EH01

Fecha: 2021 11 20

Día del año: 324

Señal-Ruido GLO L1 y L2

Multipath GLO L1 y L2

No existen gráficos para GLO