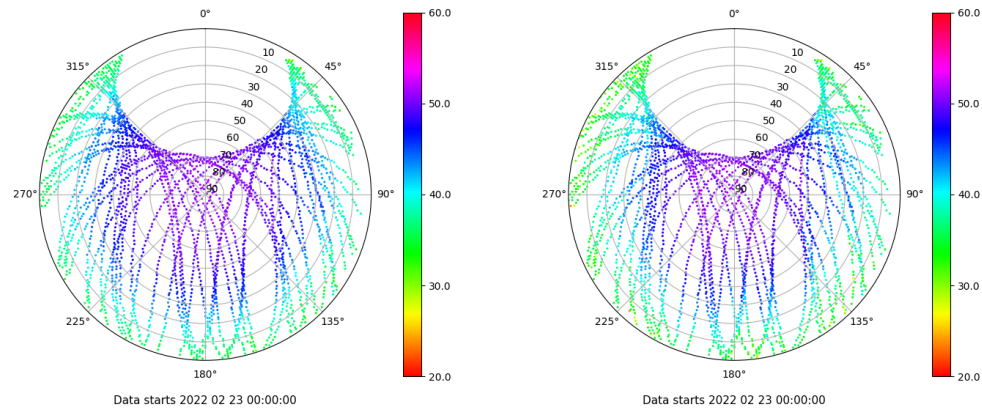


Control de calidad GNSS GPS diario

Estacion: CUEN
 Fecha: 2022 02 23
 Dia del año: 054

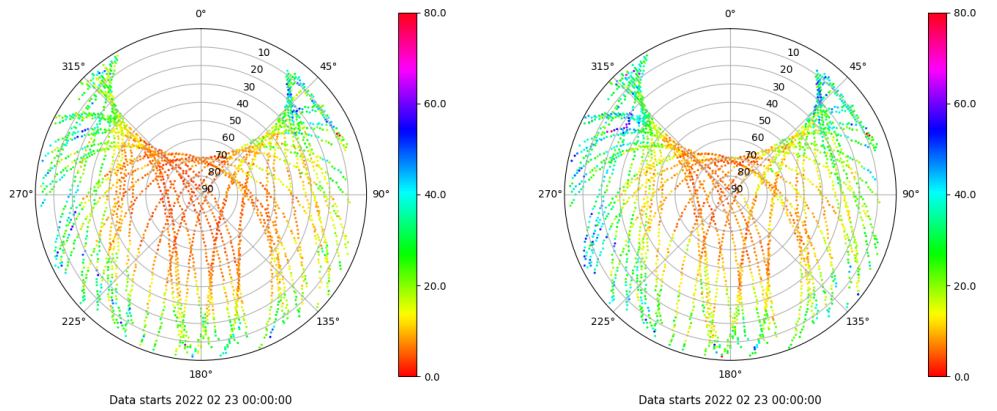
Señal-Ruido GPS L1 y L2

Skyplot for station CUEN. Signal to Noise S1C Data file CUEN00ESP_R_2022054.xtr Skyplot for station CUEN. Signal to Noise S2W Data file CUEN00ESP_R_2022054.xtr



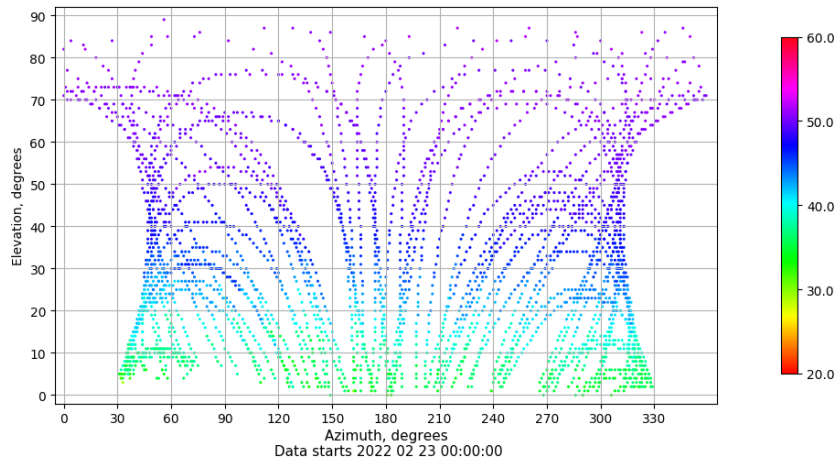
Multipath GPS L1 y L2

Skyplot for station CUEN. Parameter M1C Data file CUEN00ESP_R_2022054.xtr Skyplot for station CUEN. Parameter M2W Data file CUEN00ESP_R_2022054.xtr



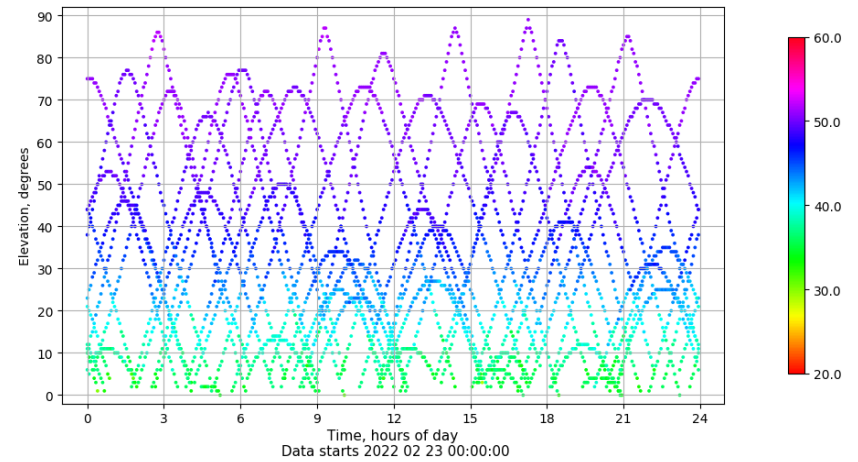
Azimuth-Elevacion

Azimuth-elevation plot for station CUEN. Signal to Noise S1C Data file CUEN00ESP_R_2022054.xtr



Tiempo-Elevacion

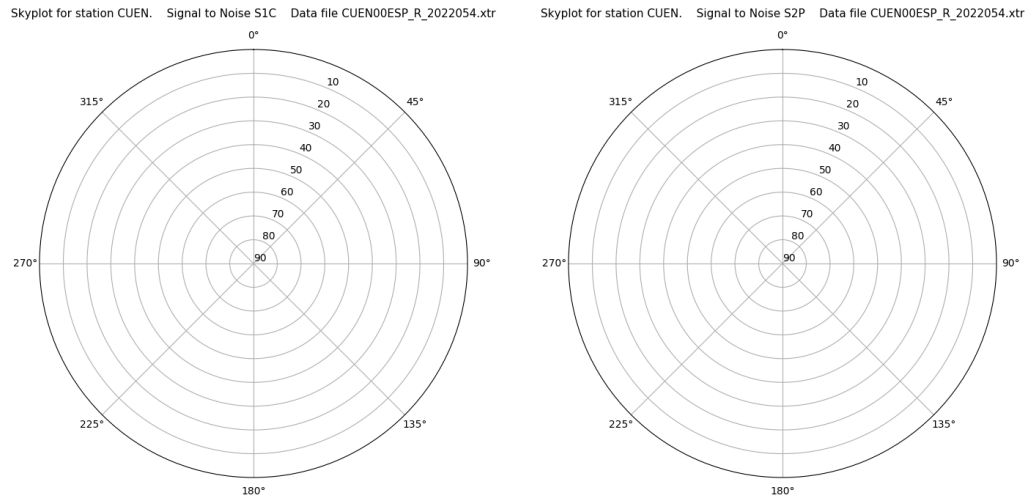
Time-elevation plot for station CUEN. Signal to Noise S1C Data file CUEN00ESP_R_2022054.xtr



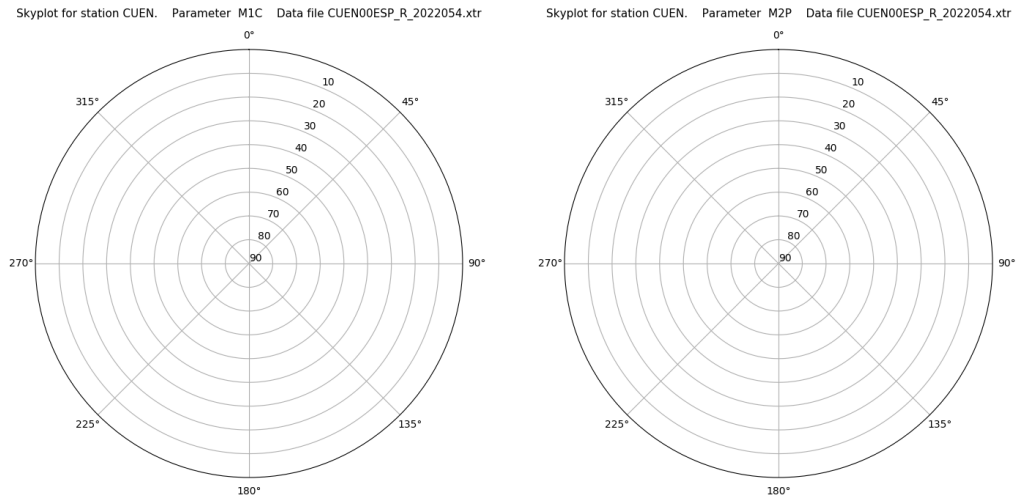
Control de calidad GNSS GLO diario

Estacion: CUEN
 Fecha: 2022 02 23
 Dia del año: 054

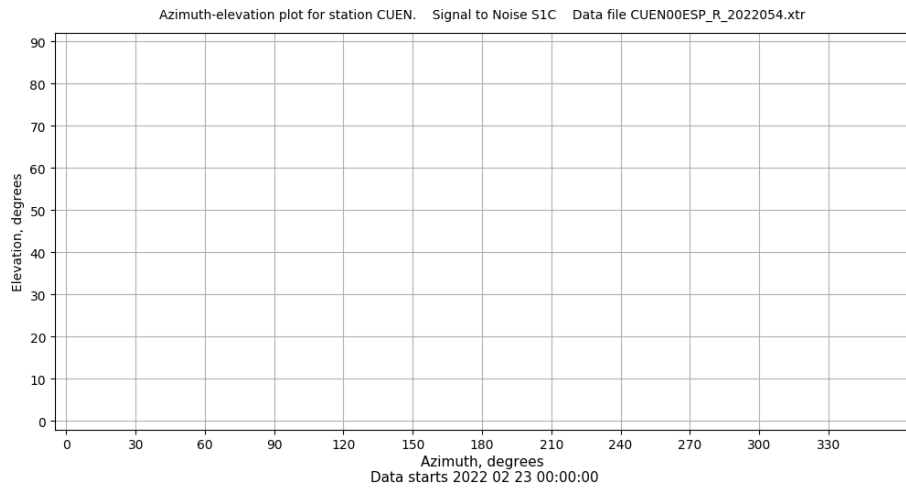
Señal-Ruido GLO L1 y L2



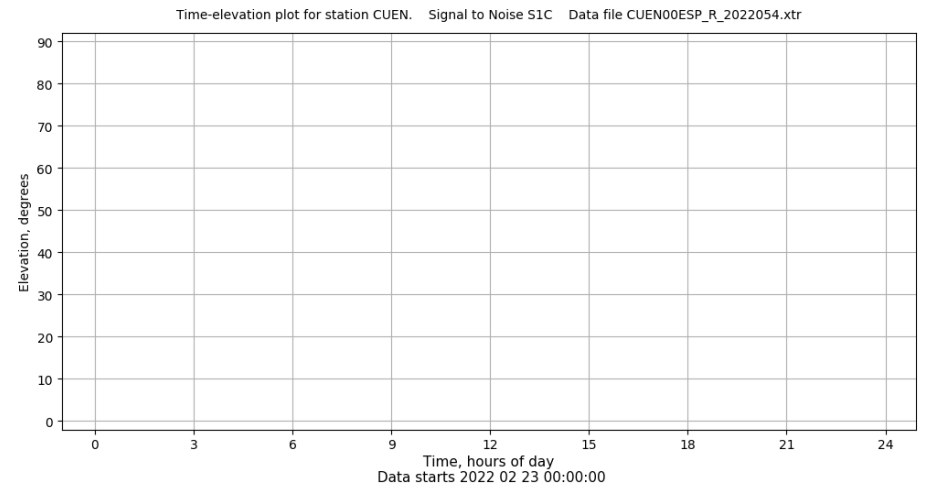
Multipath GLO L1 y L2



Azimut-Elevacion



Tiempo-Elevacion

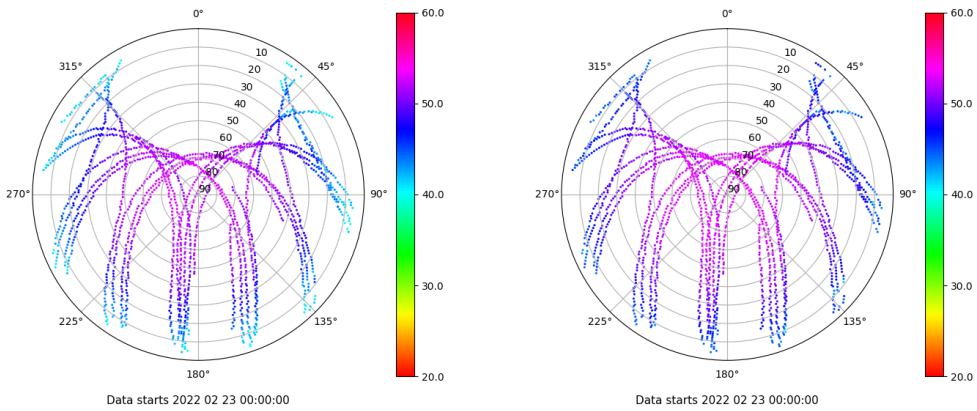


Control de calidad GNSS GAL diario

Estacion: CUEN
 Fecha: 2022 02 23
 Dia del año: 054

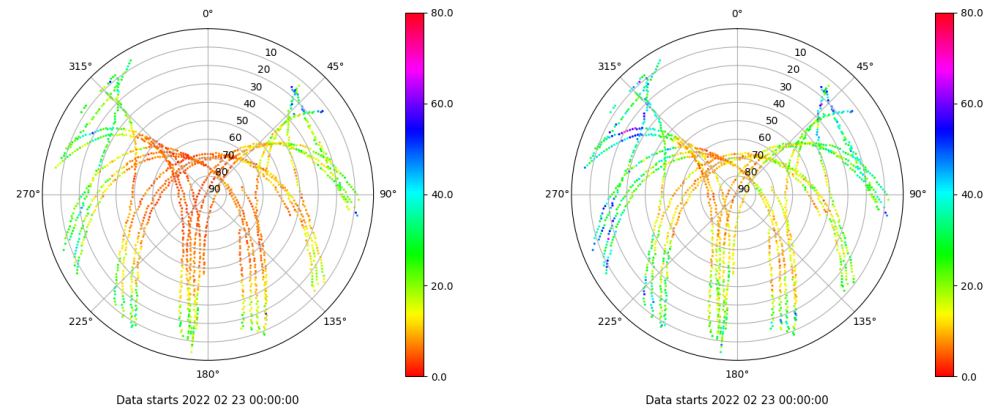
Señal-Ruido GAL E1 y E5

Skyplot for station CUEN. Signal to Noise S1C Data file CUEN00ESP_R_2022054.xtr Skyplot for station CUEN. Signal to Noise S5Q Data file CUEN00ESP_R_2022054.xtr



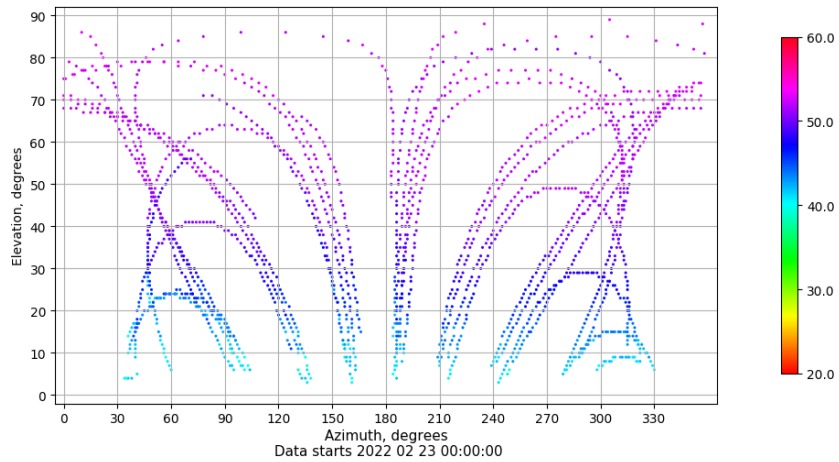
Multipath GAL E1 y E5

Skyplot for station CUEN. Parameter M1C Data file CUEN00ESP_R_2022054.xtr Skyplot for station CUEN. Parameter M5Q Data file CUEN00ESP_R_2022054.xtr



Azimuth-Elevacion

Azimuth-elevation plot for station CUEN. Signal to Noise S1C Data file CUEN00ESP_R_2022054.xtr



Tiempo-Elevacion

Time-elevation plot for station CUEN. Signal to Noise S1C Data file CUEN00ESP_R_2022054.xtr

