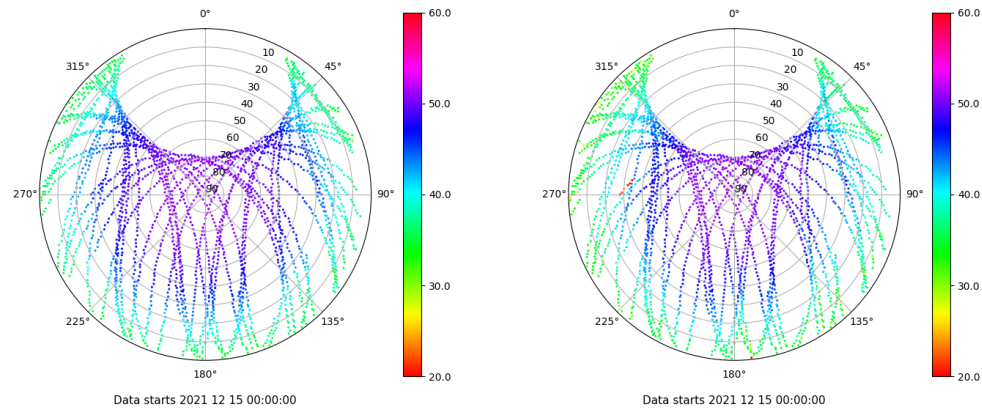


Control de calidad GNSS GPS diario

Estacion: CUEN
 Fecha: 2021 12 15
 Dia del año: 349

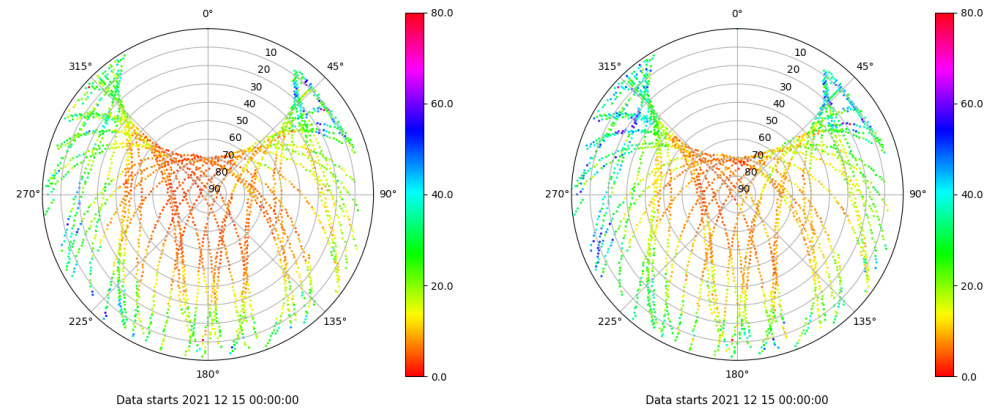
Señal-Ruido GPS L1 y L2

Skyplot for station CUEN. Signal to Noise S1C Data file CUEN00ESP_R_2021349.xtr Skyplot for station CUEN. Signal to Noise S2W Data file CUEN00ESP_R_2021349.xtr



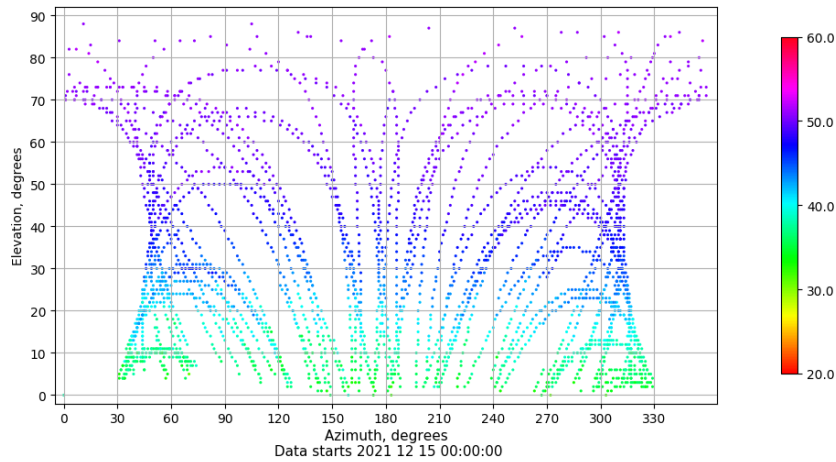
Multipath GPS L1 y L2

Skyplot for station CUEN. Parameter M1C Data file CUEN00ESP_R_2021349.xtr Skyplot for station CUEN. Parameter M2W Data file CUEN00ESP_R_2021349.xtr



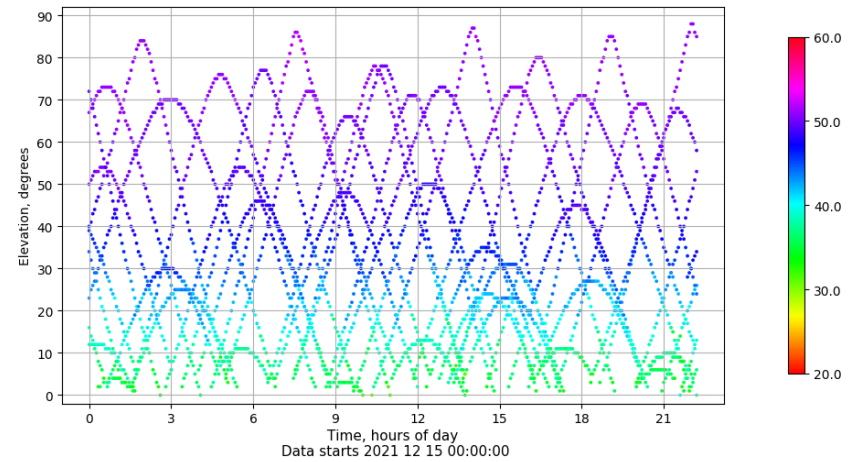
Azimuth-Elevacion

Azimuth-elevation plot for station CUEN. Signal to Noise S1C Data file CUEN00ESP_R_2021349.xtr



Tiempo-Elevacion

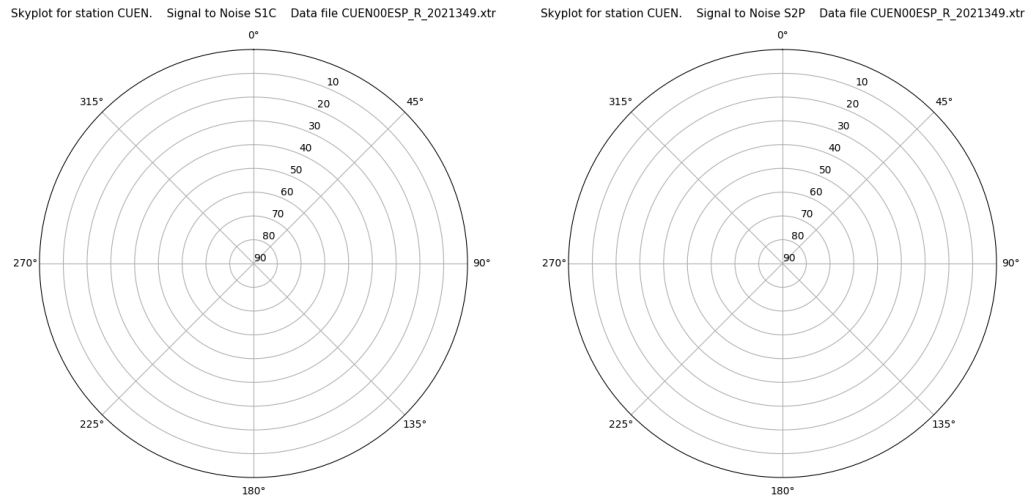
Time-elevation plot for station CUEN. Signal to Noise S1C Data file CUEN00ESP_R_2021349.xtr



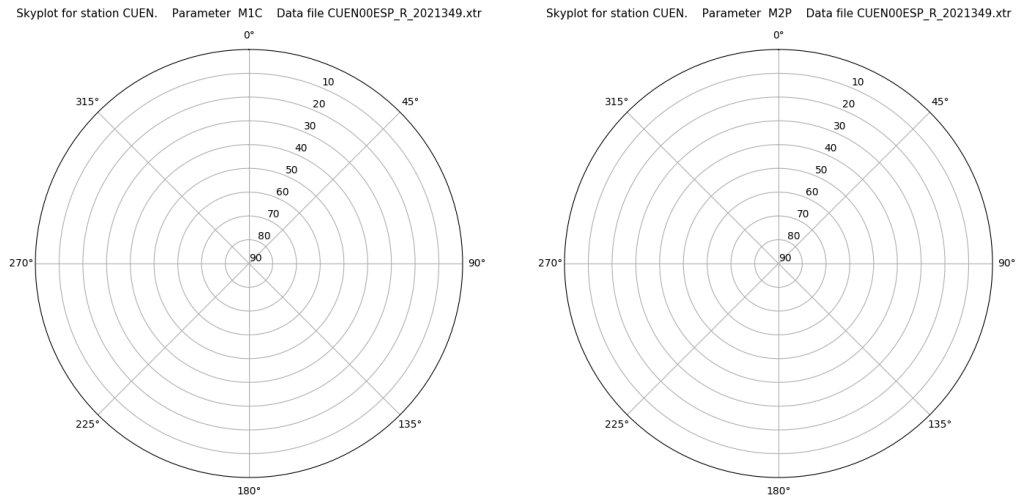
Control de calidad GNSS GLO diario

Estacion: CUEN
 Fecha: 2021 12 15
 Dia del año: 349

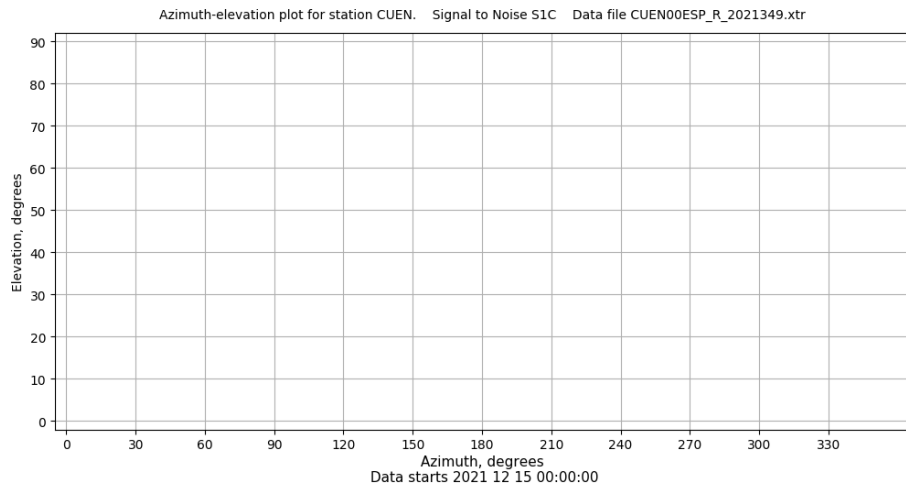
Señal-Ruido GLO L1 y L2



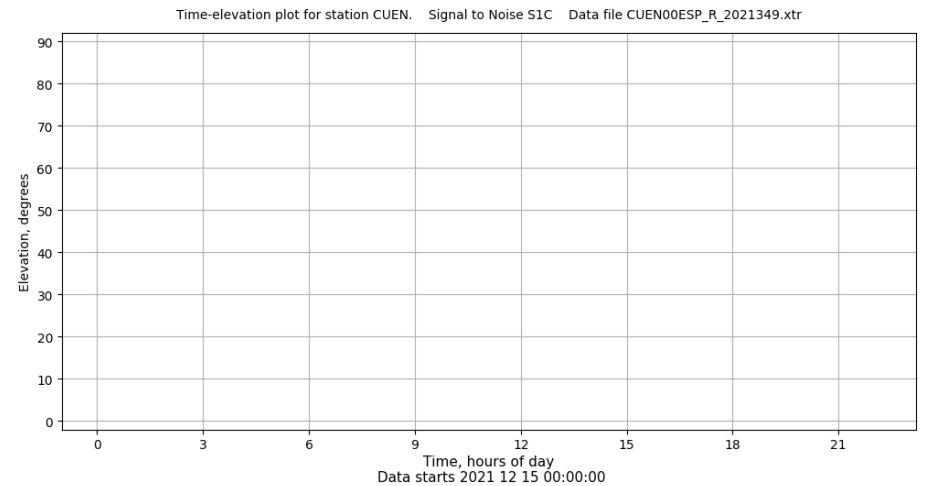
Multipath GLO L1 y L2



Azimut-Elevacion



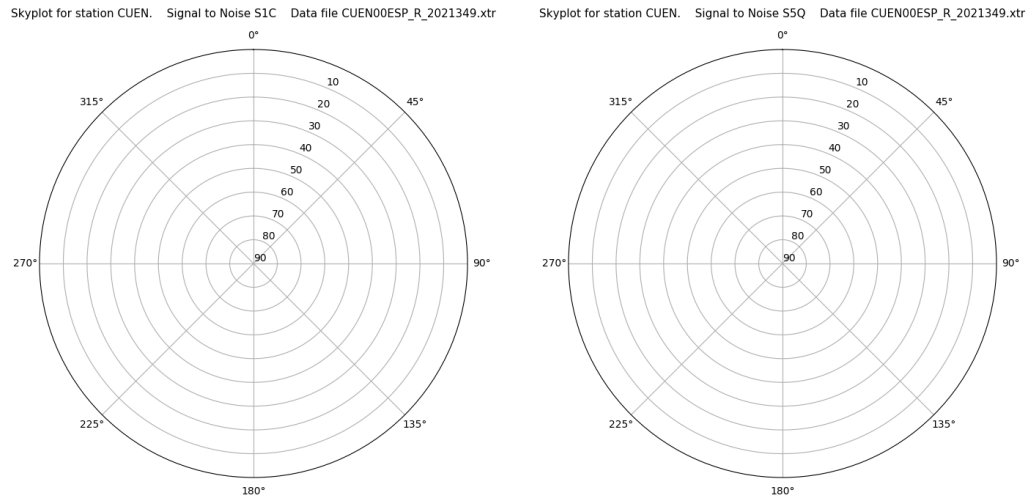
Tiempo-Elevacion



Control de calidad GNSS GAL diario

Estacion: CUEN
 Fecha: 2021 12 15
 Dia del año: 349

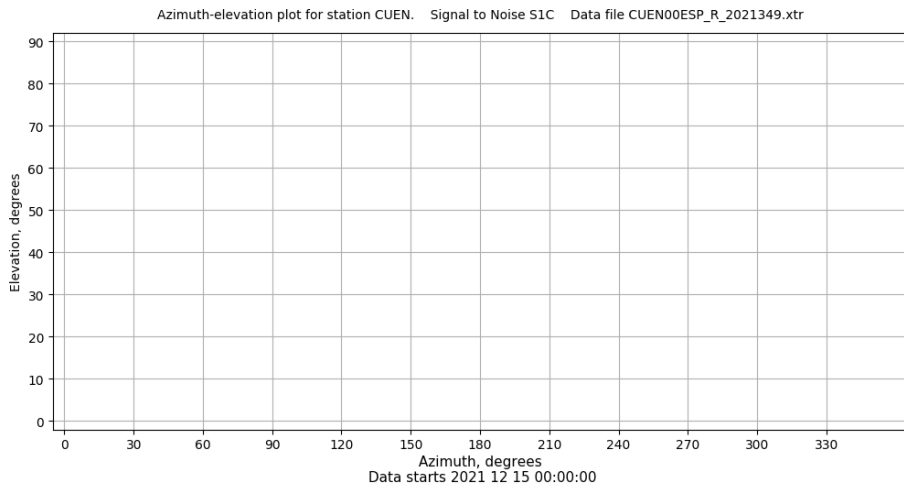
Señal-Ruido GAL E1 y E5



Data starts 2021 12 15 00:00:00

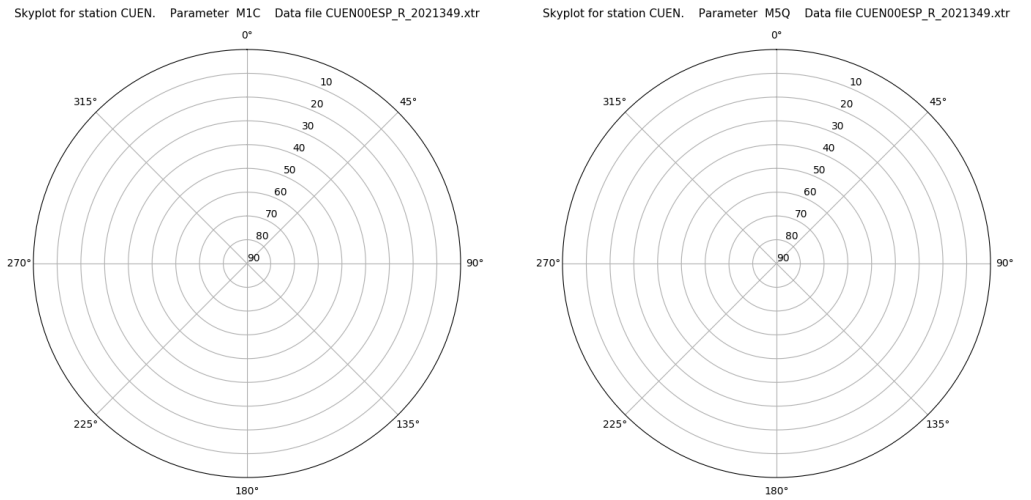
Data starts 2021 12 15 00:00:00

Azimut-Elevacion



Data starts 2021 12 15 00:00:00

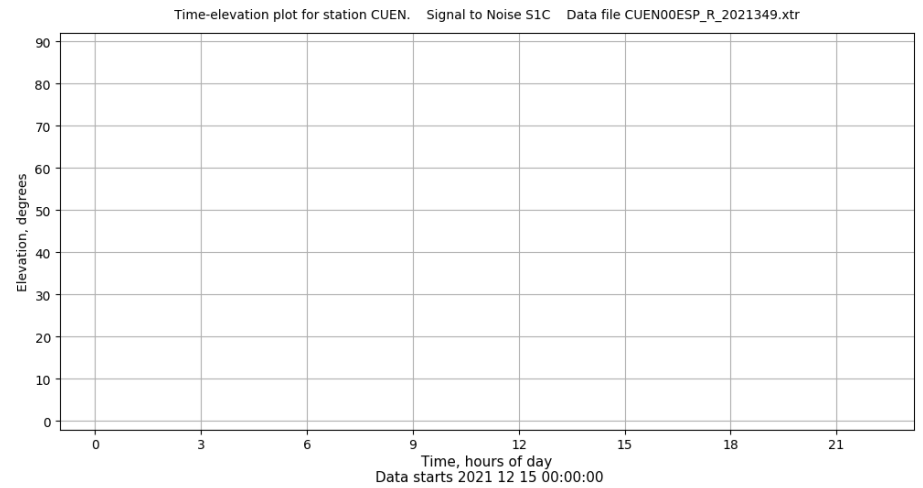
Multipath GAL E1 y E5



Data starts 2021 12 15 00:00:00

Data starts 2021 12 15 00:00:00

Tiempo-Elevacion



Data starts 2021 12 15 00:00:00