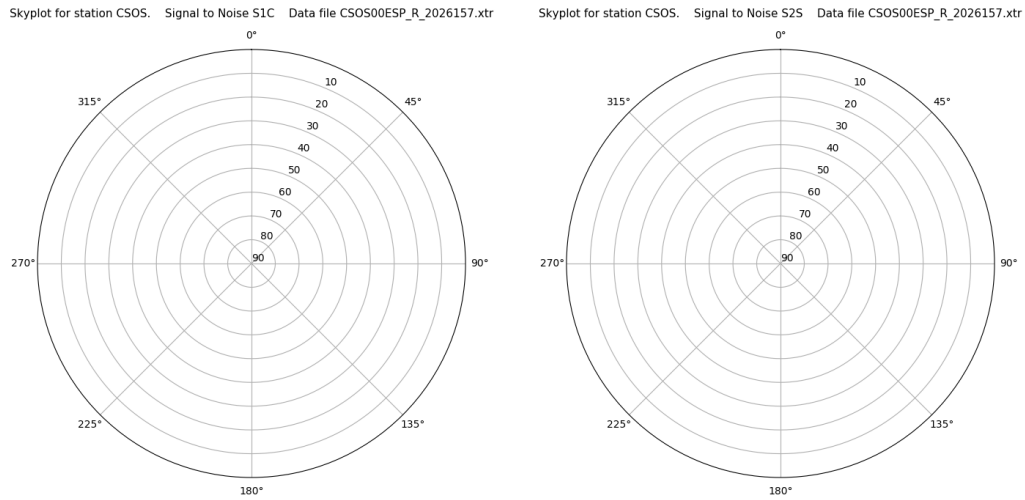


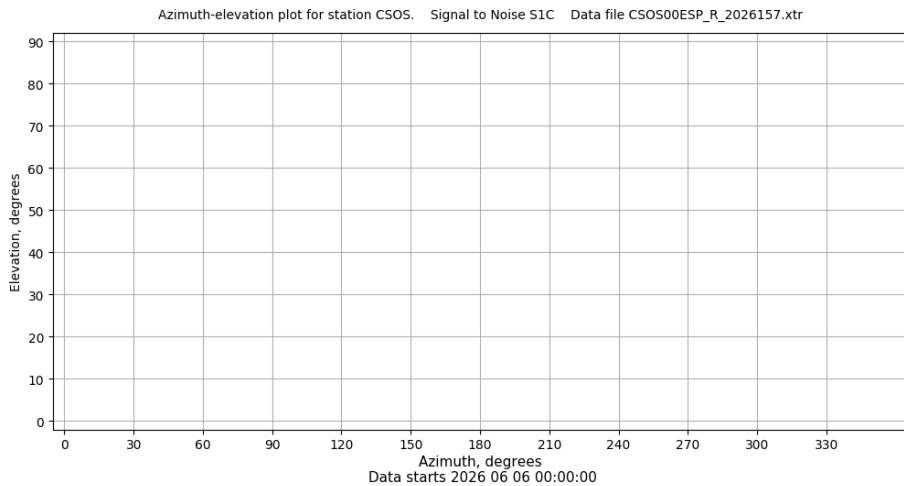
Control de calidad GNSS GPS diario

Estacion: CSOS
 Fecha: 2026 06 06
 Dia del año: 157

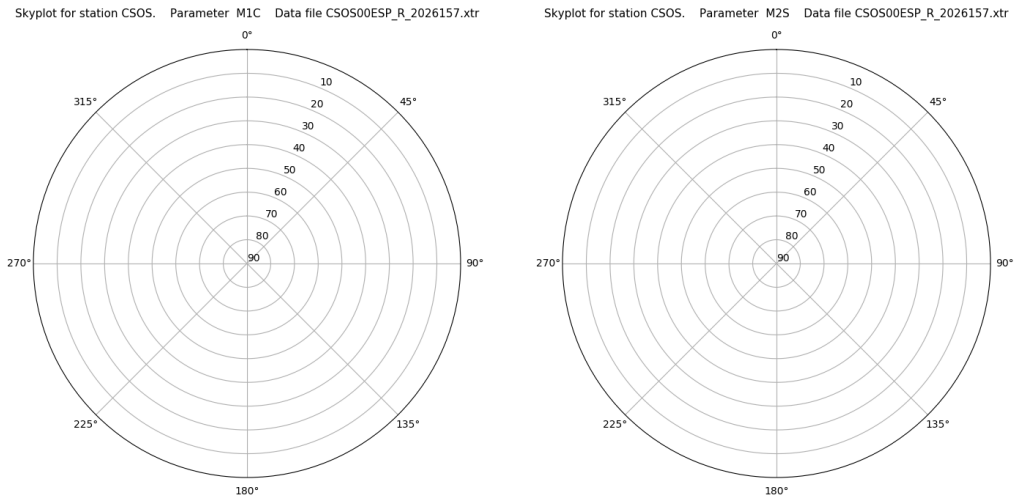
Señal-Ruido GPS L1 y L2



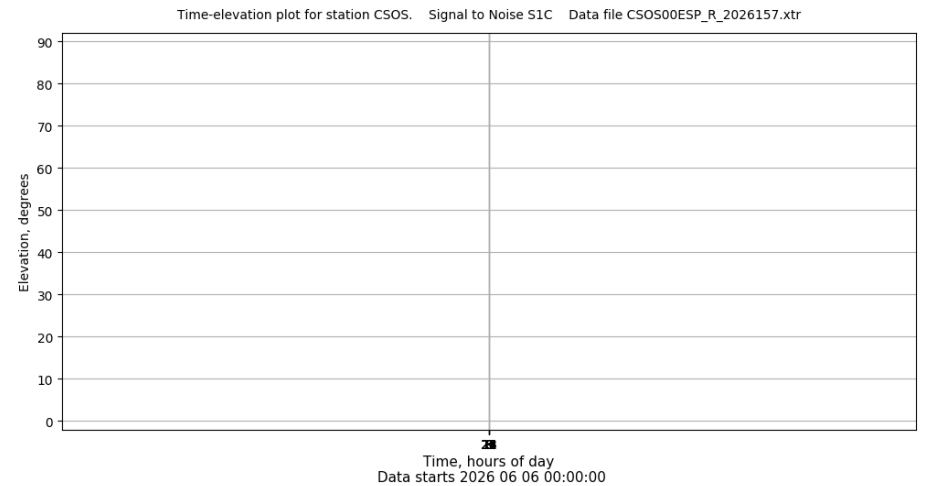
Azimut-Elevacion



Multipath GPS L1 y L2



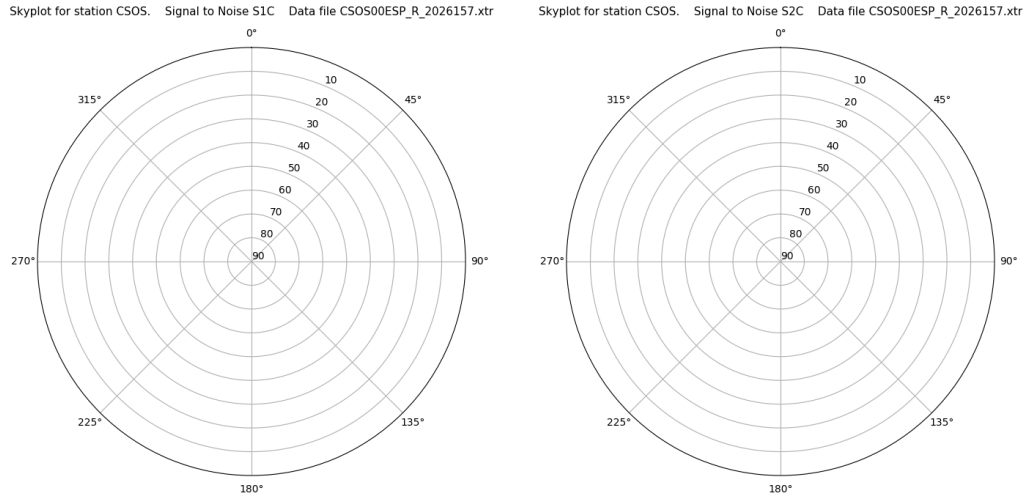
Tiempo-Elevacion



Control de calidad GNSS GLO diario

Estacion: CSOS
 Fecha: 2026 06 06
 Dia del año: 157

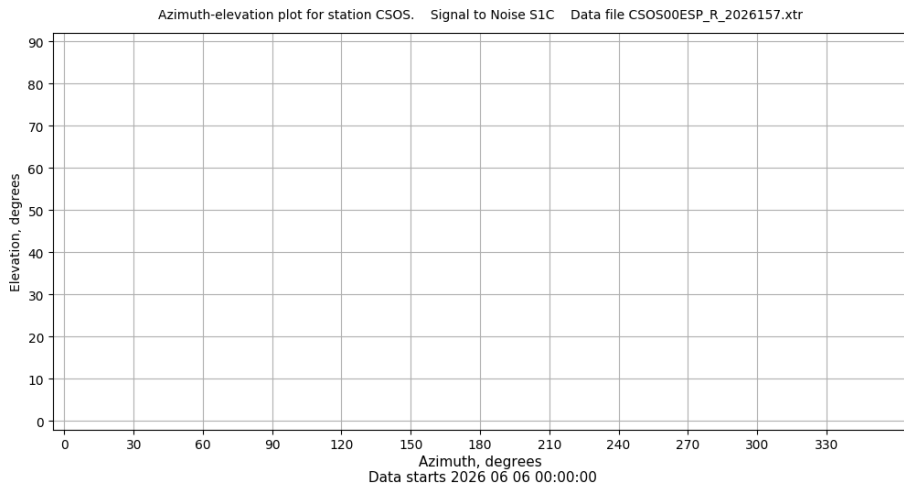
Señal-Ruido GLO L1 y L2



Data starts 2026 06 06 00:00:00

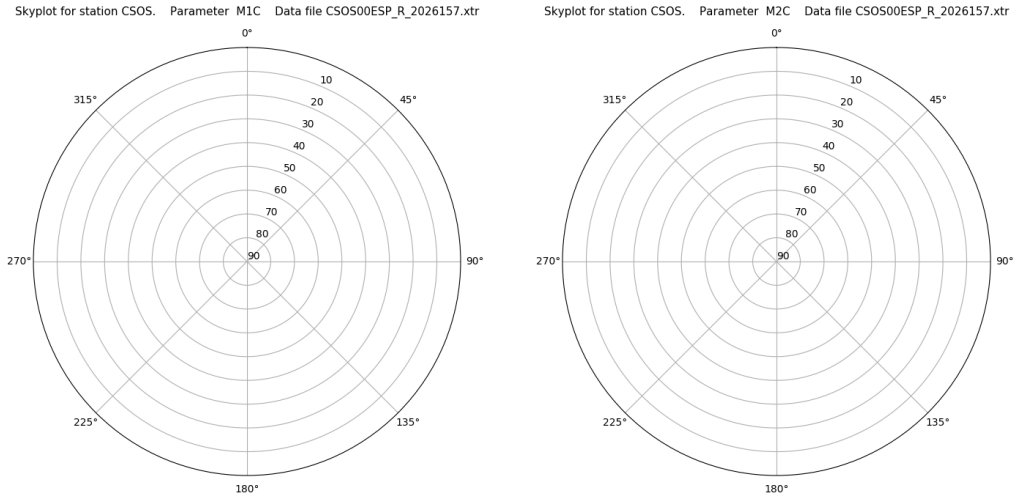
Data starts 2026 06 06 00:00:00

Azimut-Elevacion



Data starts 2026 06 06 00:00:00

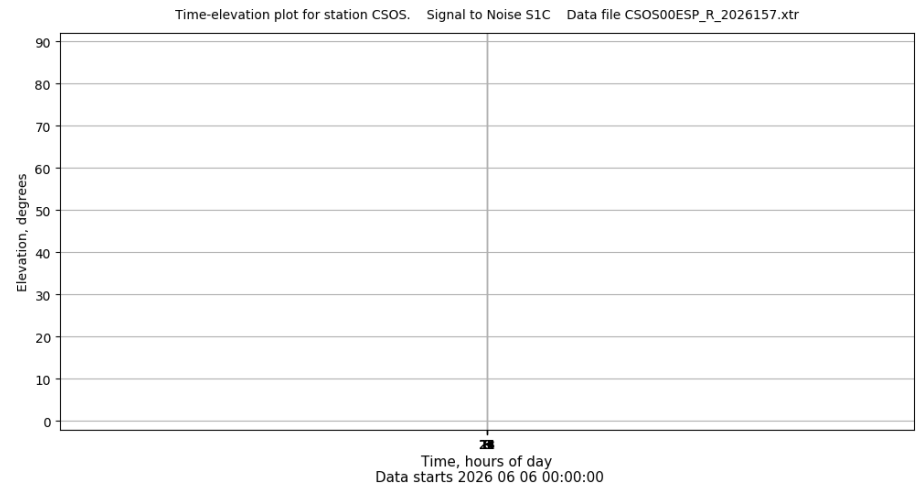
Multipath GLO L1 y L2



Data starts 2026 06 06 00:00:00

Data starts 2026 06 06 00:00:00

Tiempo-Elevacion



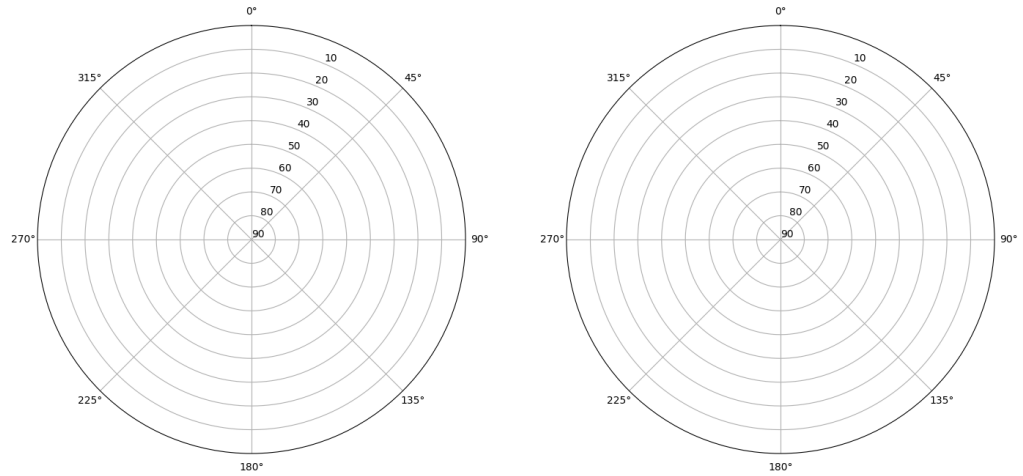
Data starts 2026 06 06 00:00:00

Control de calidad GNSS GAL diario

Estacion: CSOS
 Fecha: 2026 06 06
 Dia del año: 157

Señal-Ruido GAL E1 y E5

Skyplot for station CSOS. Signal to Noise S1C Data file CSOS00ESP_R_2026157.xtr Skyplot for station CSOS. Signal to Noise S5Q Data file CSOS00ESP_R_2026157.xtr

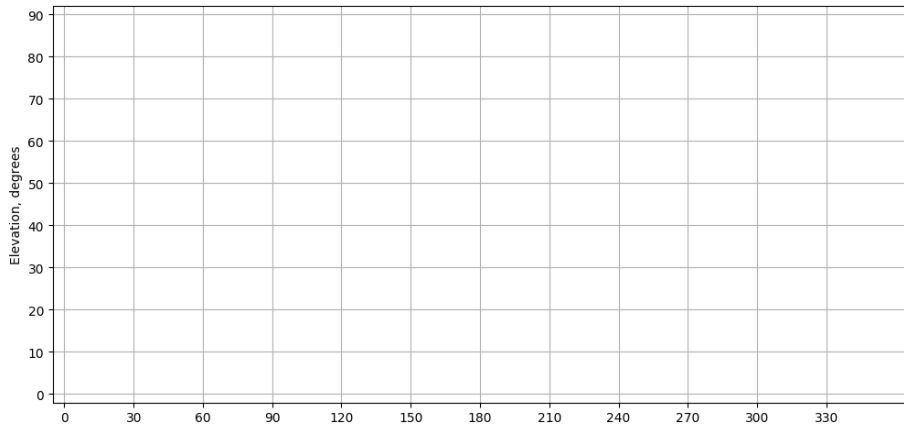


Data starts 2026 06 06 00:00:00

Data starts 2026 06 06 00:00:00

Azimut-Elevacion

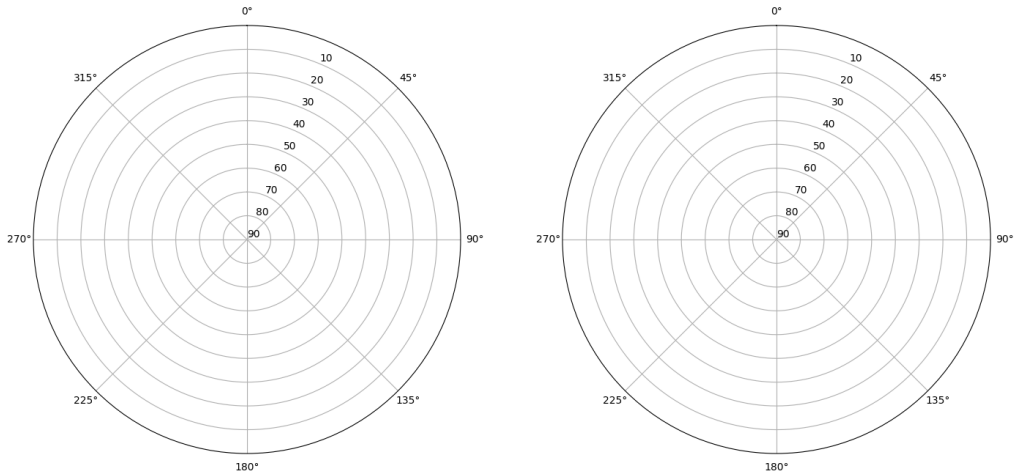
Azimuth-elevation plot for station CSOS. Signal to Noise S1C Data file CSOS00ESP_R_2026157.xtr



Data starts 2026 06 06 00:00:00

Multipath GAL E1 y E5

Skyplot for station CSOS. Parameter M1C Data file CSOS00ESP_R_2026157.xtr Skyplot for station CSOS. Parameter M5Q Data file CSOS00ESP_R_2026157.xtr




Data starts 2026 06 06 00:00:00

Data starts 2026 06 06 00:00:00

Tiempo-Elevacion

Time-elevation plot for station CSOS. Signal to Noise S1C Data file CSOS00ESP_R_2026157.xtr



Data starts 2026 06 06 00:00:00