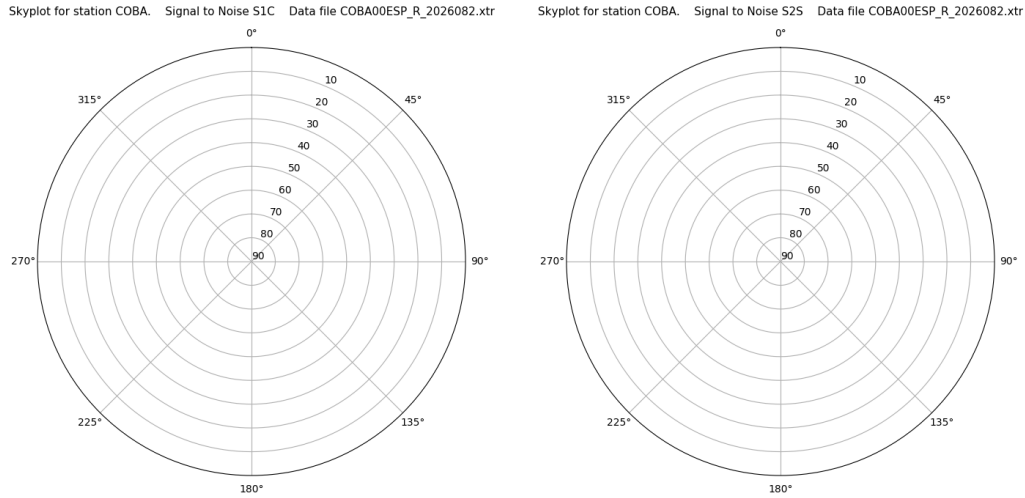


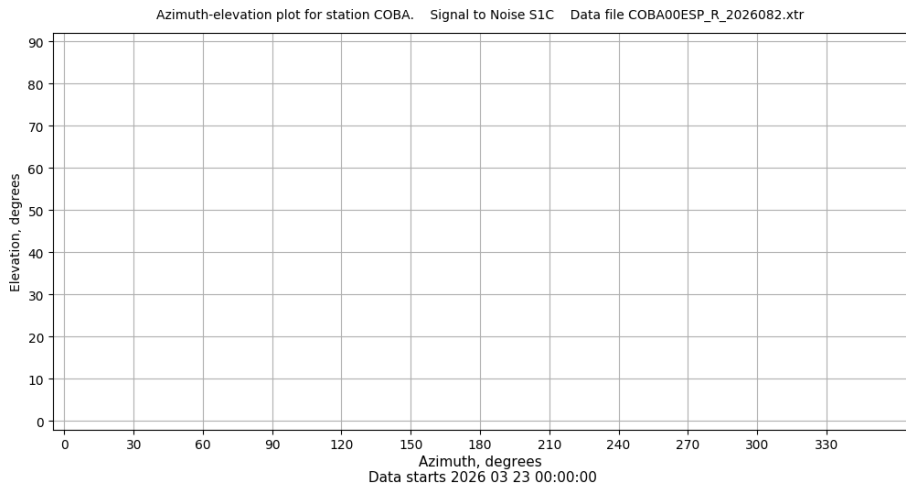
# Control de calidad GNSS GPS diario

Estacion: COBA  
 Fecha: 2026 03 23  
 Dia del año: 082

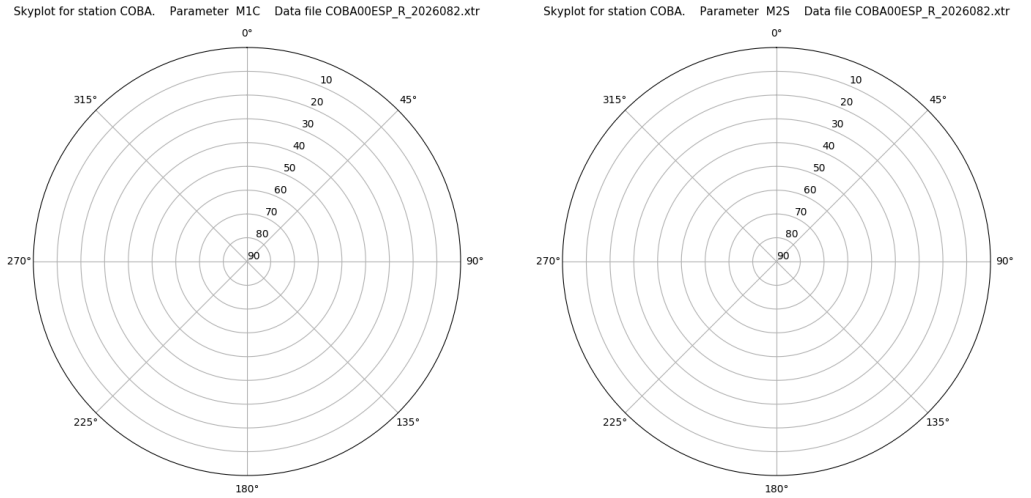
## Señal-Ruido GPS L1 y L2



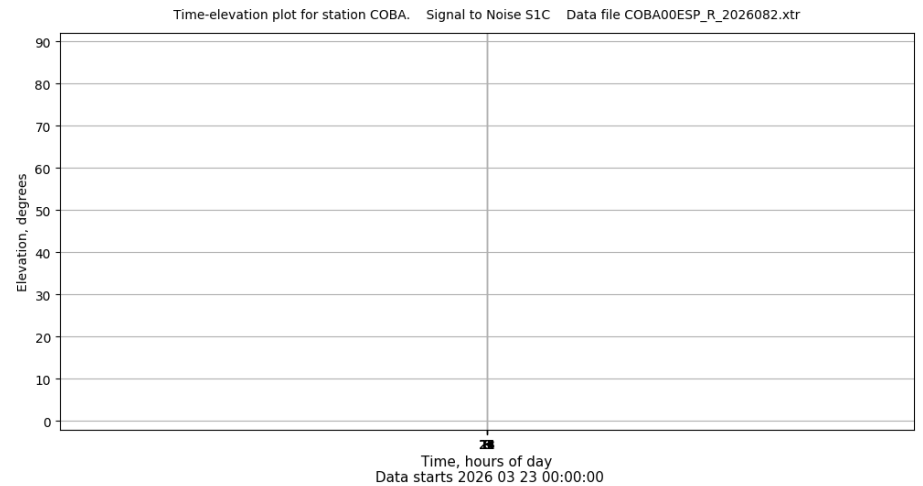
## Azimut-Elevacion



## Multipath GPS L1 y L2



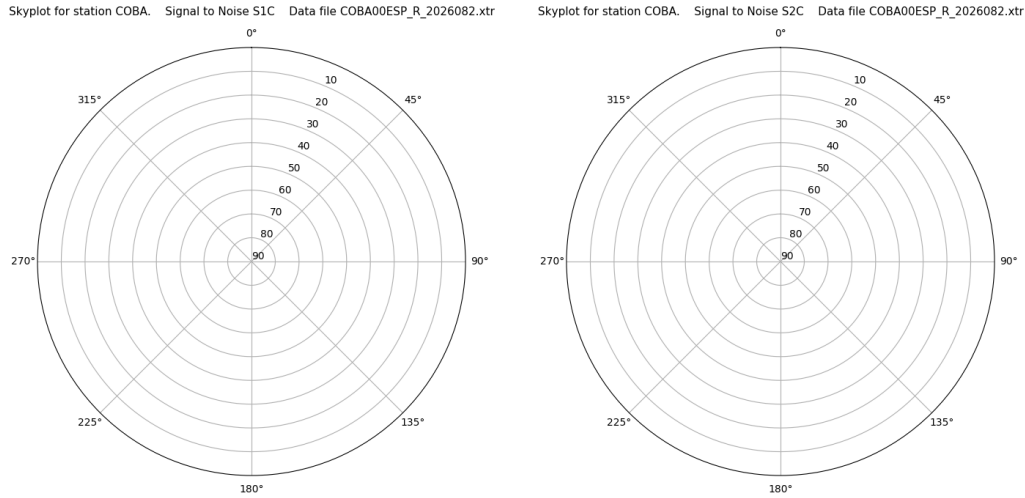
## Tiempo-Elevacion



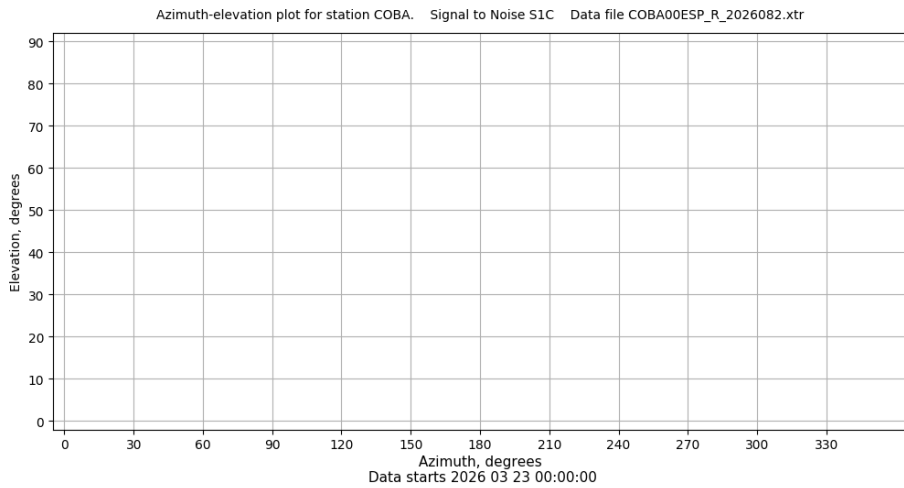
# Control de calidad GNSS GLO diario

Estacion: COBA  
 Fecha: 2026 03 23  
 Dia del año: 082

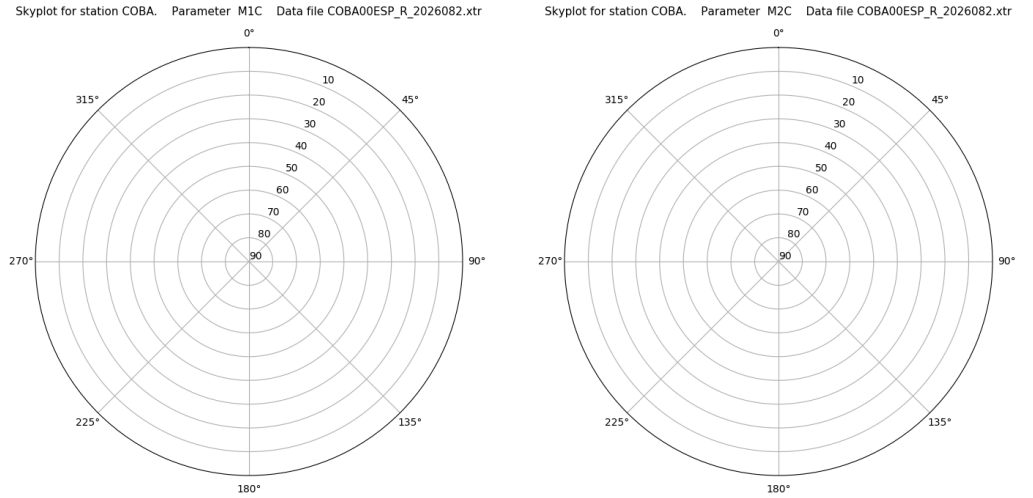
## Señal-Ruido GLO L1 y L2



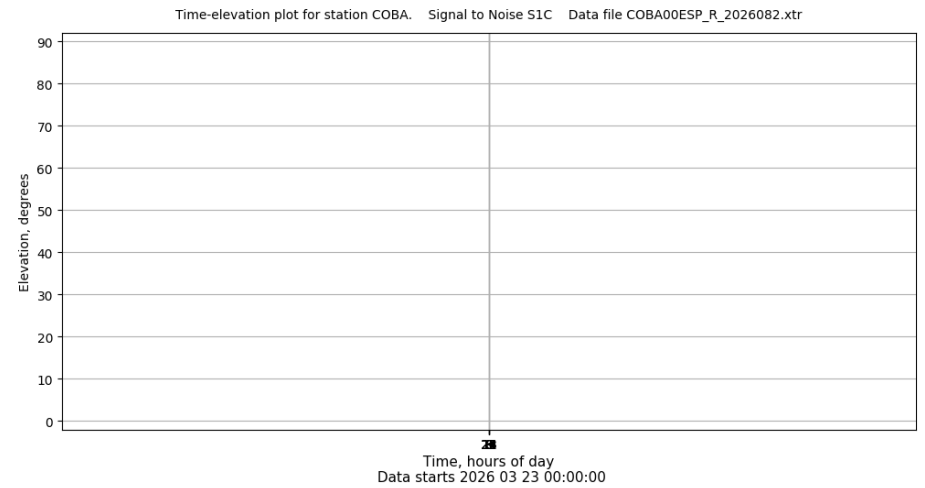
## Azimut-Elevacion



## Multipath GLO L1 y L2



## Tiempo-Elevacion

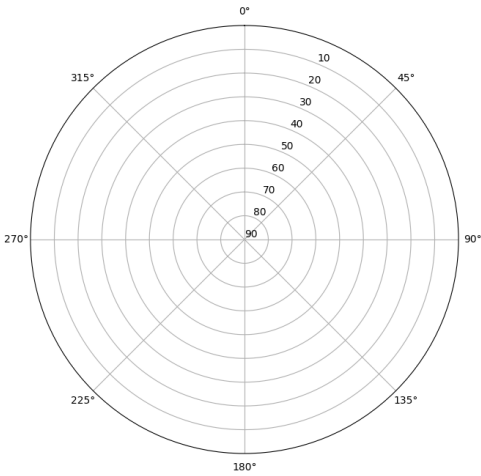


# Control de calidad GNSS GAL diario

Estacion: COBA  
 Fecha: 2026 03 23  
 Dia del año: 082

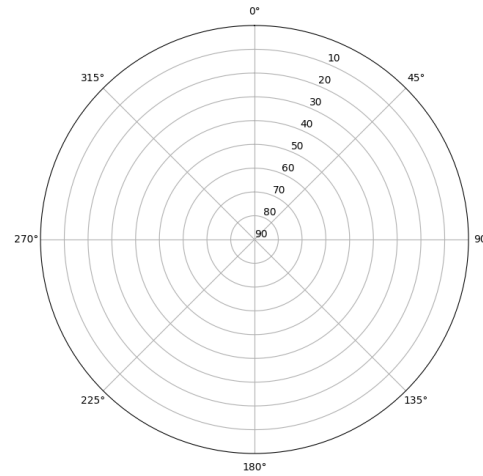
## Señal-Ruido GAL E1 y E5

Skyplot for station COBA. Signal to Noise S1C Data file COBA00ESP\_R\_2026082.xtr



Data starts 2026 03 23 00:00:00

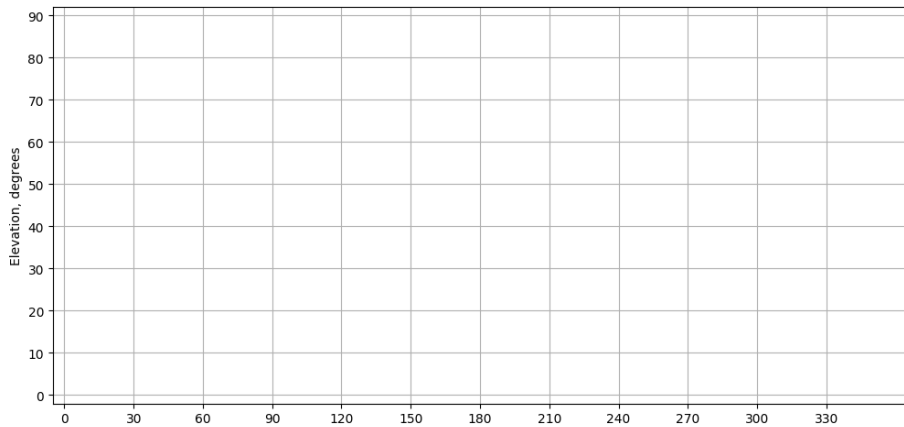
Skyplot for station COBA. Signal to Noise S5Q Data file COBA00ESP\_R\_2026082.xtr



Data starts 2026 03 23 00:00:00

## Azimut-Elevacion

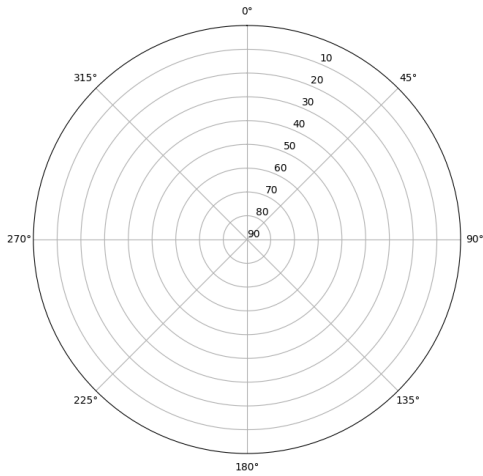
Azimuth-elevation plot for station COBA. Signal to Noise S1C Data file COBA00ESP\_R\_2026082.xtr



Data starts 2026 03 23 00:00:00

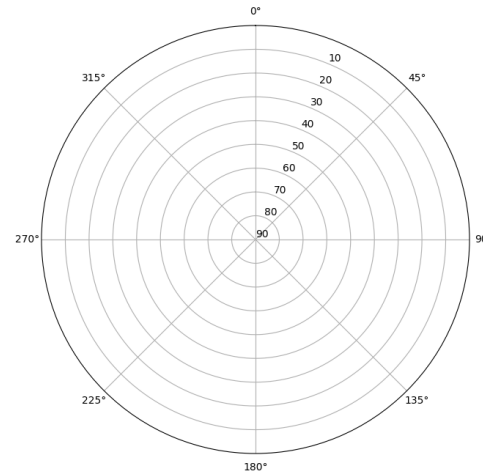
## Multipath GAL E1 y E5

Skyplot for station COBA. Parameter M1C Data file COBA00ESP\_R\_2026082.xtr



Data starts 2026 03 23 00:00:00


Skyplot for station COBA. Parameter M5Q Data file COBA00ESP\_R\_2026082.xtr



Data starts 2026 03 23 00:00:00

## Tiempo-Elevacion

Time-elevation plot for station COBA. Signal to Noise S1C Data file COBA00ESP\_R\_2026082.xtr



Data starts 2026 03 23 00:00:00